

SPRING LAKE 11-22  
Chippewa National Forest  
Minnesota

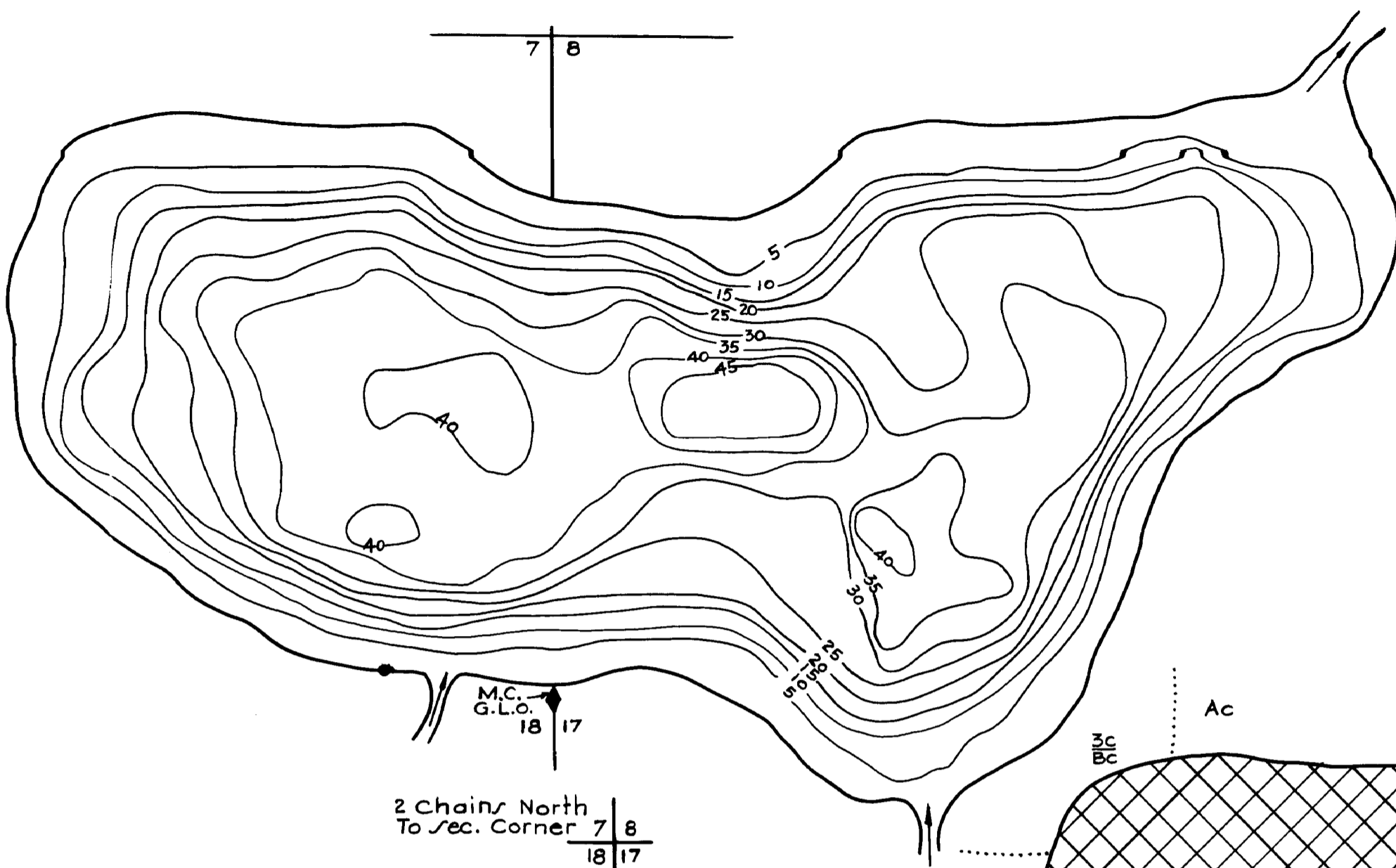
Location: Sec.s. 7-8-18-17 T.142N. R.25W.  
Scale: 16" = 1 Mile.

CASS COUNTY

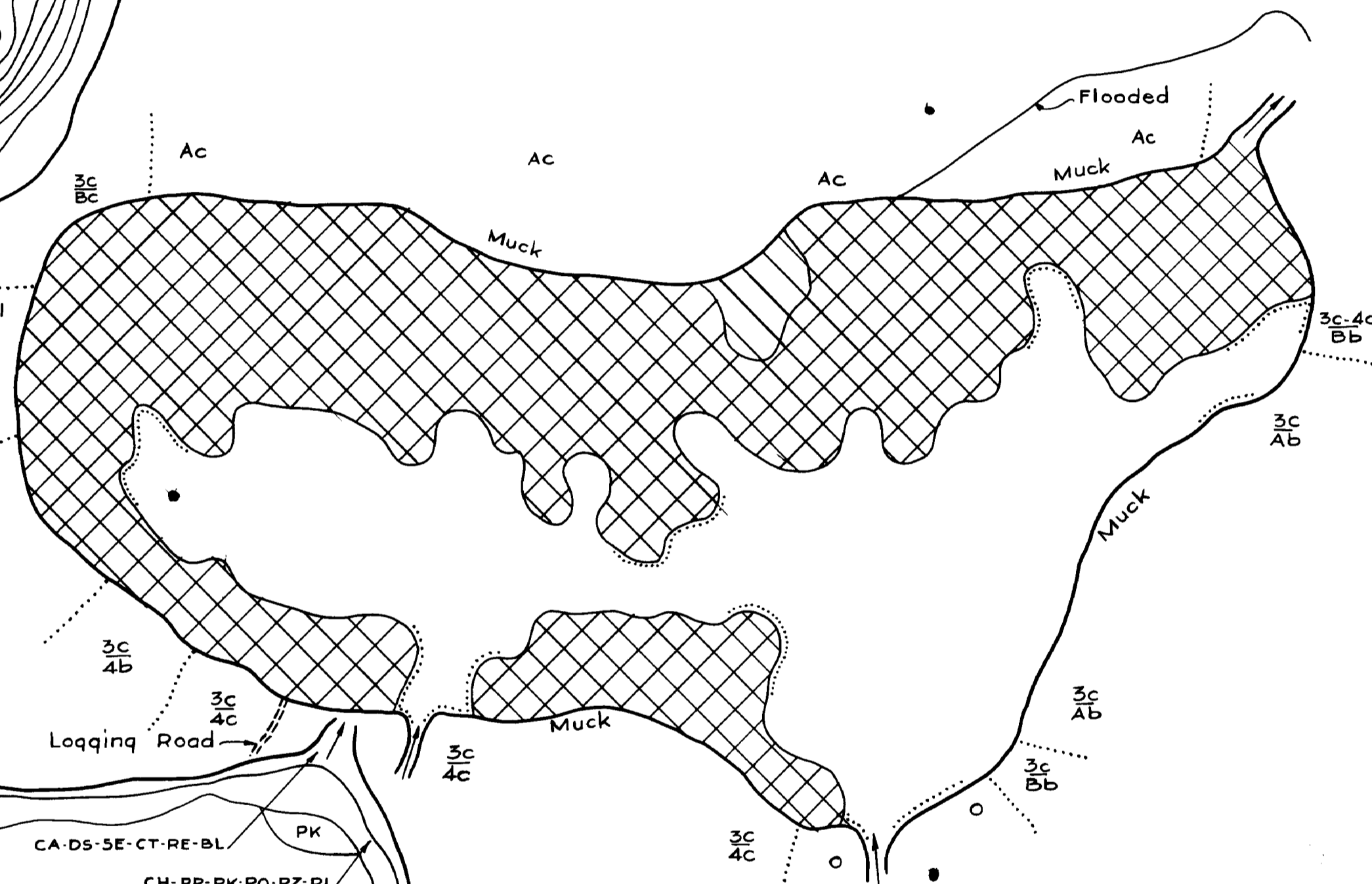
CHANGES OR DELETIONS MADE BY OTHERS  
REPRODUCED WITHOUT PERMISSION

Area: 89.2 Acres  
Length of Shoreline: 1.7 Mile.

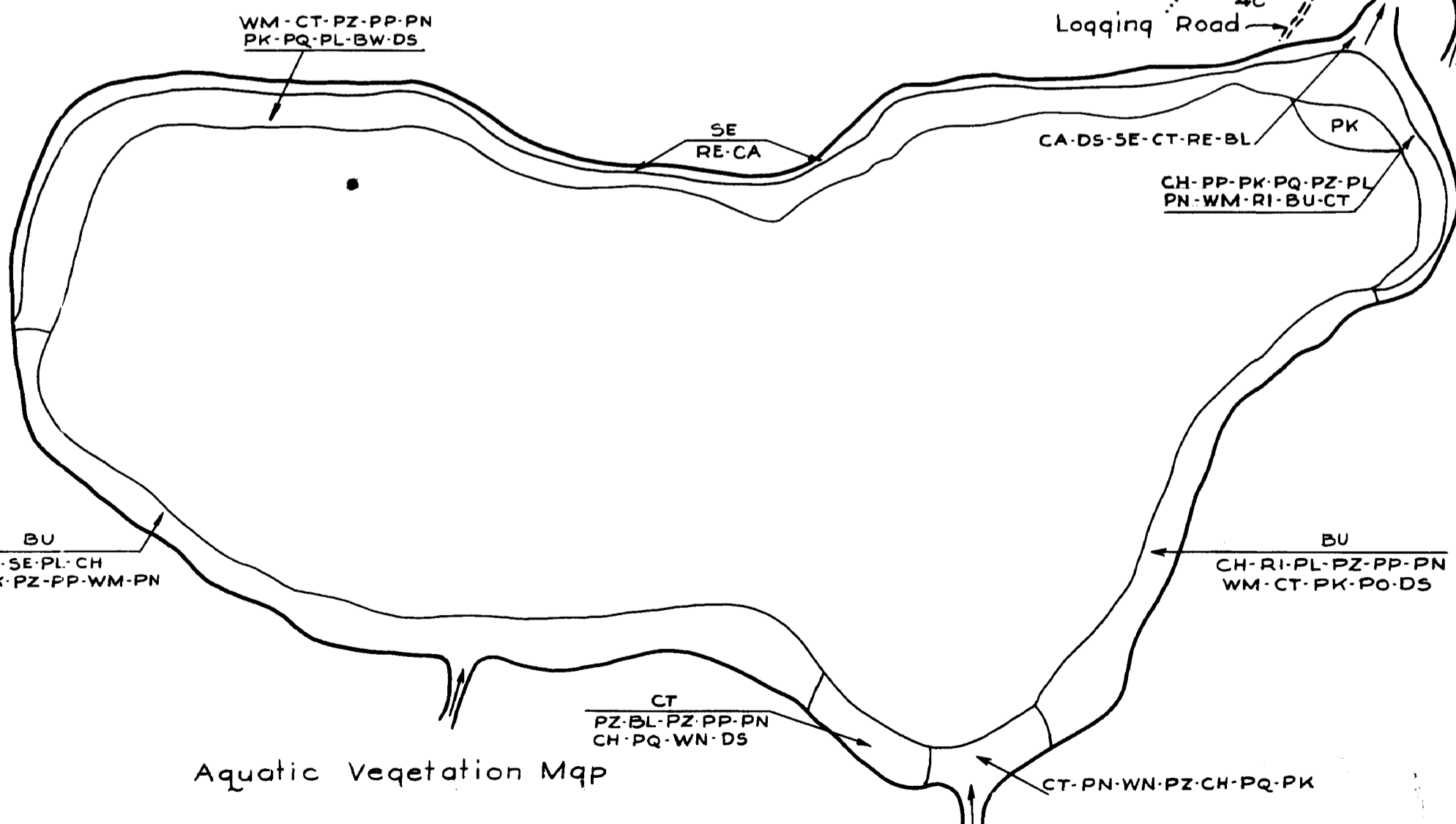
© COPYRIGHT 1993  
STATE OF MINNESOTA  
DEPARTMENT OF NATURAL RESOURCES  
DIVISION OF FISH AND WILDLIFE



2 Chains North  
To Sec. Corner  $\frac{7}{18} \frac{8}{17}$   
Contour Map  
Contour Interval 5'



Cover Type Map And  
Lake Bottom Soil Type Map



Aquatic Vegetation Map

© State of Minnesota 1964

STATE OF MINNESOTA  
Department of  
Administration



Minnesota's Bookstore  
Part of the Department of Administration  
Print Communications Division  
To order reproduced copies of  
Contour Lake Maps call:  
612/297-3000 or our  
Nationwide toll-free number  
1-800-657-3757