

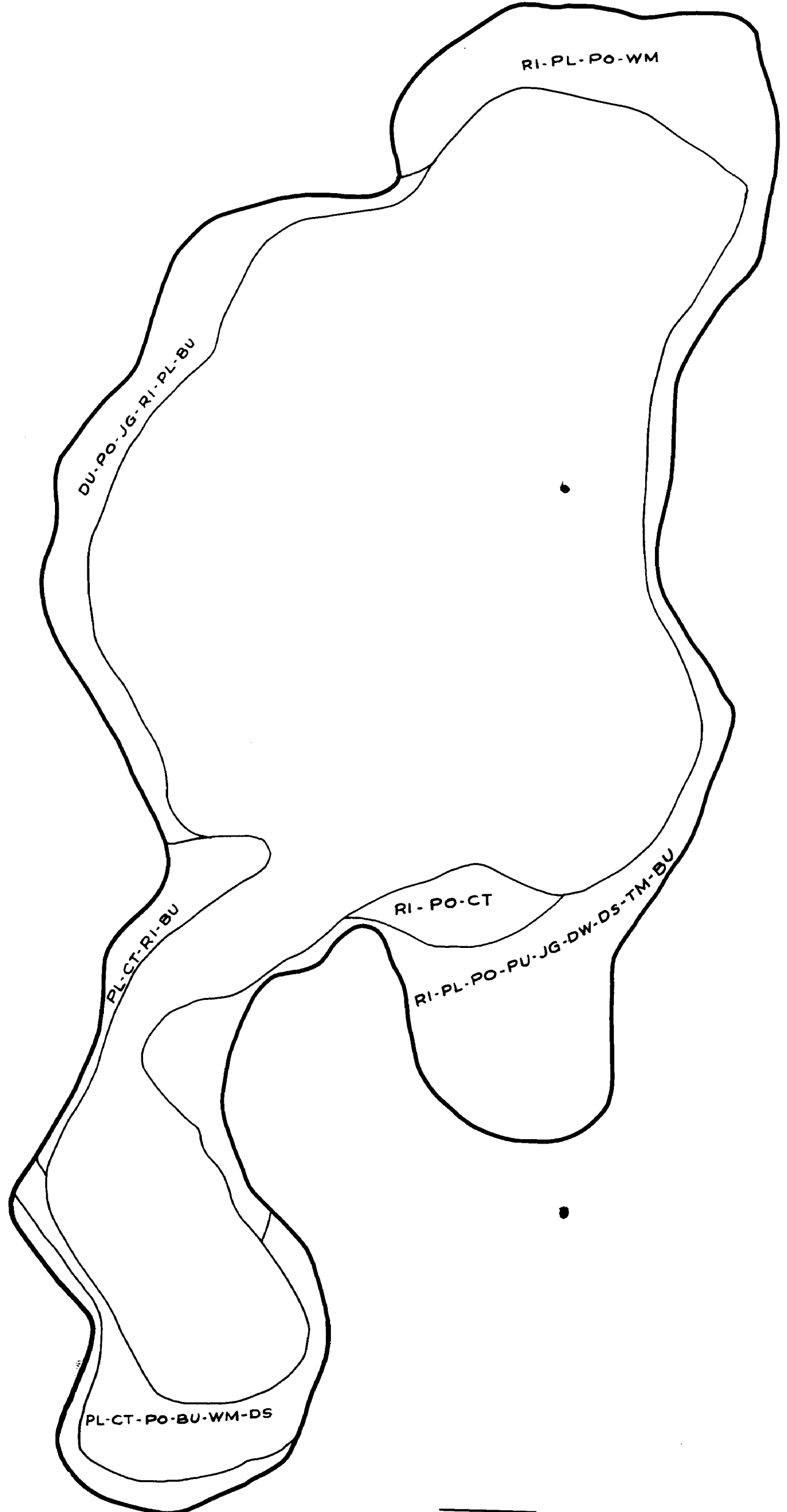
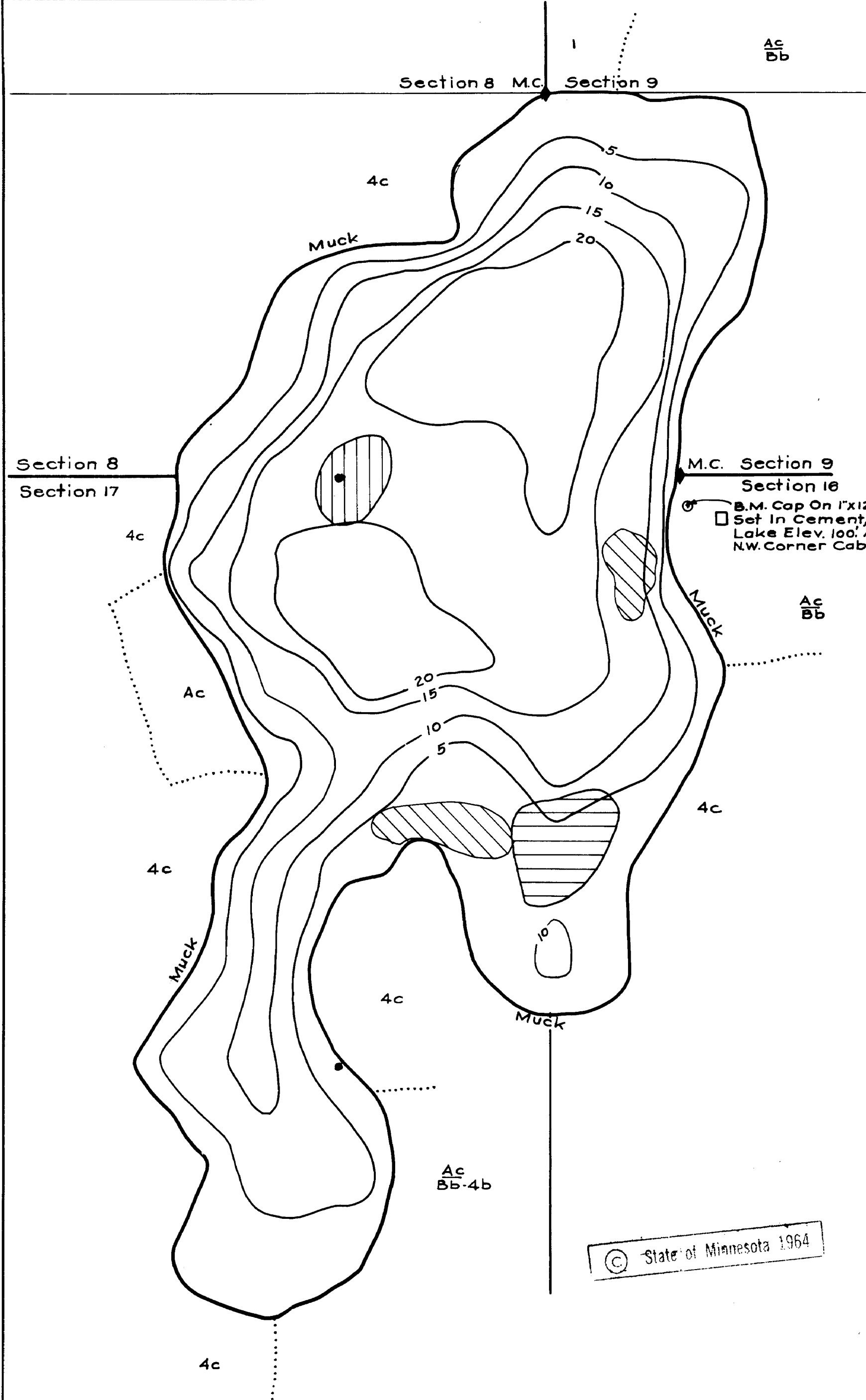
Location: Sec's 8-9-16-17-T.142N.R.25W.
Scale: 16"=1-Mile

CASS COUNTY

LONG LAKE 11-23
Chippewa National Forest
Minnesota

Area Acres: 117.5 A.
Length of Shoreline: 2.5 Miles

© COPYRIGHT 1993
STATE OF MINNESOTA
DEPARTMENT OF NATURAL RESOURCES
DIVISION OF FISH AND WILDLIFE




© State of Minnesota 1964

© State of Minnesota

Contour Map Contour Interval 5'
Cover Type And
Lake Bottom Soil Type Map

STATE OF MINNESOTA
Department of
Administration

Minnesota's Bookstore
Part of the Department of Administration
Print Communications Division
To order reproduced copies of
Contour Lake Maps call:
612/297-3000 or our
Nationwide toll-free number
1-800-657-3767



C-136

J.L.G. Jan. 1942

LONG LAKE ITASCA CO J-13-141