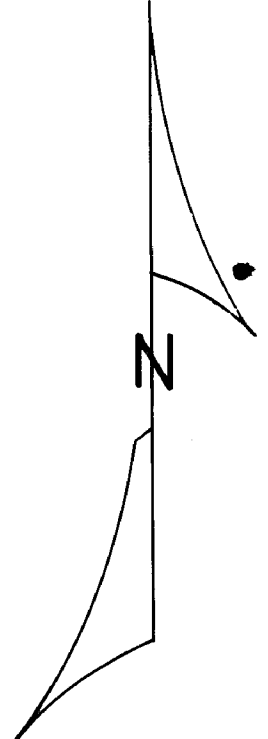


R 30 W  
R 29 W



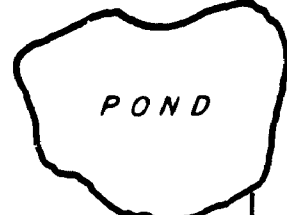
B.M. HIGH POINT ON LARGE BOULDER

30

29

31

32



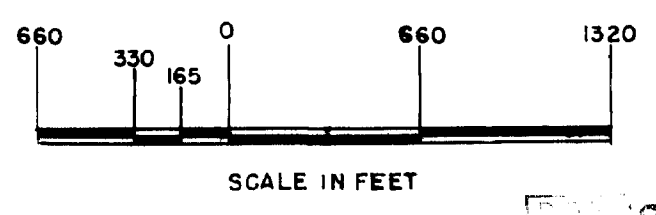
© COPYRIGHT 1993  
STATE OF MINNESOTA  
DEPARTMENT OF NATURAL RESOURCES  
DIVISION OF FISH AND WILDLIFE

THIS PRINT FURNISHED BY THE MINNESOTA  
DEPARTMENT OF CONSERVATION, ST. PAUL, MN,  
MINNESOTA. NO RESPONSIBILITY IS ASSUMED FOR  
ACCURACY OF THE DATA SHOWN OR FOR  
CHANGES OR ADDITIONS MADE BY OTHERS. IF  
PRODUCED PROPER CREDIT MUST BE GIVEN.

© State of Minnesota 1954

© State of Minnesota

STATE OF MINNESOTA  
Department of  
Administration  
**Minnesota's Bookstore**  
Part of the Department of Administration  
Print Communications Division  
To order reproduced copies of  
Contour Lake Maps call:  
612/297-3000 or our  
Nationwide toll-free number  
1-800-657-3757



D.O.W. - 532 ACRES

STATE OF MINNESOTA  
**DEPARTMENT OF CONSERVATION**  
DIVISION OF GAME & FISH  
**BUREAU OF FISHERIES RESEARCH**  
**BIG DEEP LAKE II-277**

SEC. 29-30-51-32, T 140 N, R 29 W  
CASS COUNTY  
SCALE 8" = 1 MILE

(4-7-47) J.K.