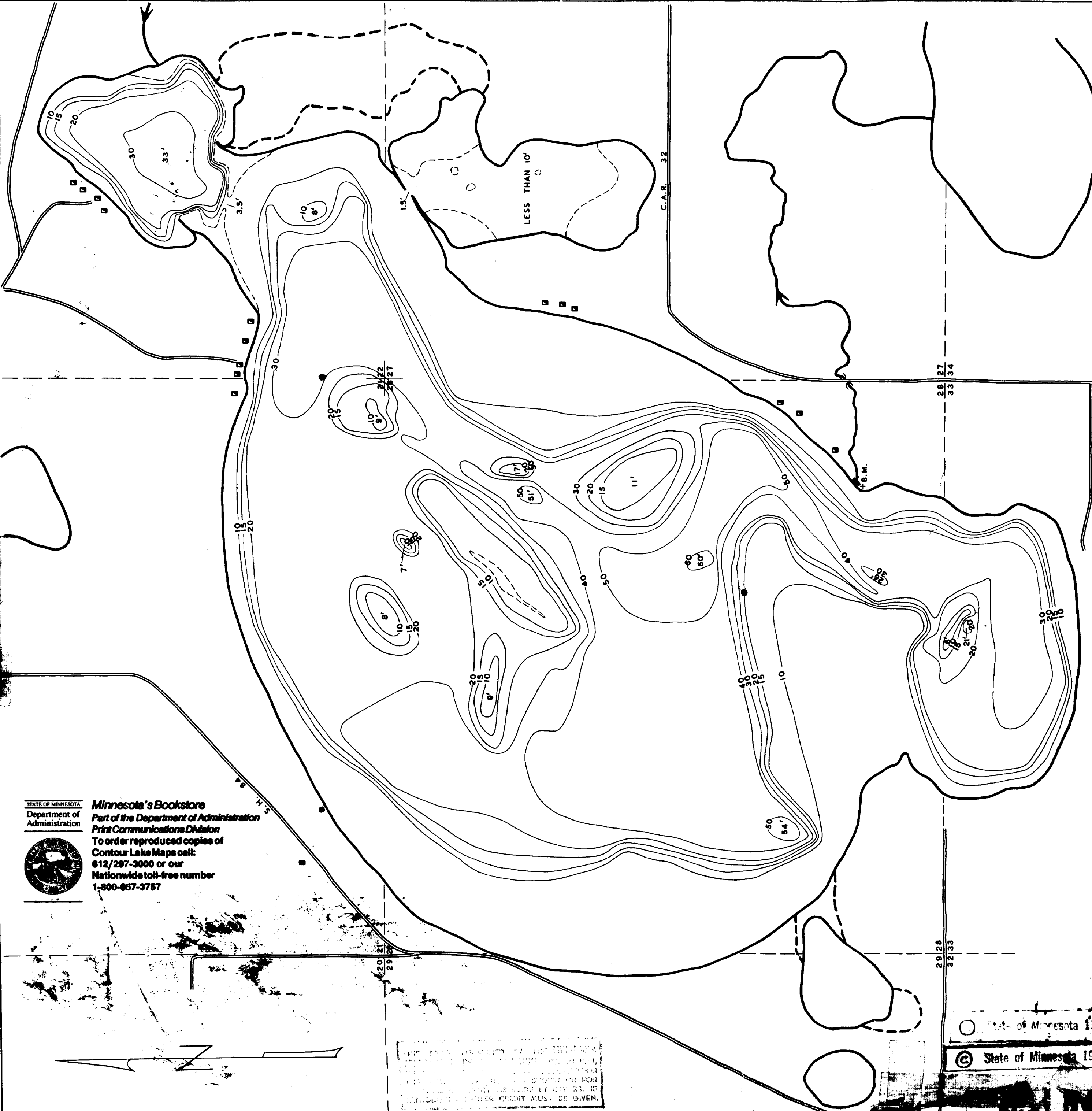


THIS MAP WAS PREPARED BY THE DIVISION OF GAME AND FISH OF THE MINNESOTA DEPARTMENT OF NATURAL RESOURCES. IT IS DESIGNED TO PROVIDE BASIC INFORMATION FOR SCIENTIFIC FISH AND GAME MANAGEMENT PLANNING ONLY. WITH THE EXCEPT OF SPECIAL AND COMMERCIAL SPORTS DATA, IT IS NOT INTENDED TO BE USED FOR NAVIGATION AND ALL DISTANCES ARE APPROXIMATE.

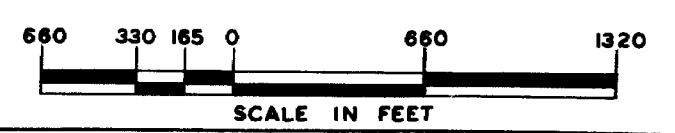


© COPYRIGHT 1993
 STATE OF MINNESOTA
 DEPARTMENT OF NATURAL RESOURCES
 DIVISION OF FISH AND WILDLIFE

B.M. = WATER GAUGE ON DAM AT OUTLET
 S.E. SIDE OF LAKE.
 W.S. = B.M. READING 0.84.
 AREA = 974.5 ACRES. (PLANIMETERED)

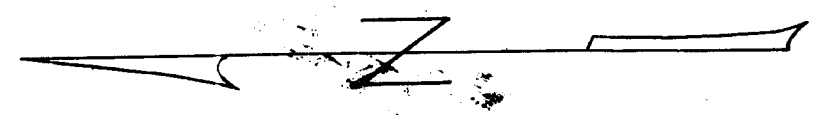

OUTLINE TRACED FROM 1949 AERIAL PHOTO.

THIS MAP WAS PREPARED BY THE DIVISION OF GAME AND FISH OF THE MINNESOTA DEPARTMENT OF NATURAL RESOURCES. IT IS DESIGNED TO PROVIDE BASIC INFORMATION FOR SCIENTIFIC FISH AND GAME MANAGEMENT PLANNING ONLY. WITH THE EXCEPT OF SPECIAL AND COMMERCIAL SPORTS DATA, IT IS NOT INTENDED TO BE USED FOR NAVIGATION AND ALL DISTANCES ARE APPROXIMATE.



STATE OF MINNESOTA DEPARTMENT OF CONSERVATION		
DIVISION OF GAME AND FISH BUREAU OF RESEARCH AND PLANNING		
ADA CASS	LAKE II-250 COUNTY	
TWP. 139 N.	R. 29 W.	SEC. 21-22-27-28-29-33
DRAWN BY D.G.L.	DRAWN BY D.G.L.	PROJ. IDENT. NO.
DATE 12-13-57	DATE 12-13-57	FW-1-R-2

STATE OF MINNESOTA
 Department of Administration
Minnesota's Bookstore
 Part of the Department of Administration
 Print Communications Division
 To order reproduced copies of
 Contour Lake Maps call:
 612/297-3000 or our
 Nationwide toll-free number
 1-800-657-3757



THIS MAP WAS PREPARED BY THE DIVISION OF GAME AND FISH OF THE MINNESOTA DEPARTMENT OF NATURAL RESOURCES. IT IS DESIGNED TO PROVIDE BASIC INFORMATION FOR SCIENTIFIC FISH AND GAME MANAGEMENT PLANNING ONLY. WITH THE EXCEPT OF SPECIAL AND COMMERCIAL SPORTS DATA, IT IS NOT INTENDED TO BE USED FOR NAVIGATION AND ALL DISTANCES ARE APPROXIMATE.

State of Minnesota 1970
 © State of Minnesota 1964