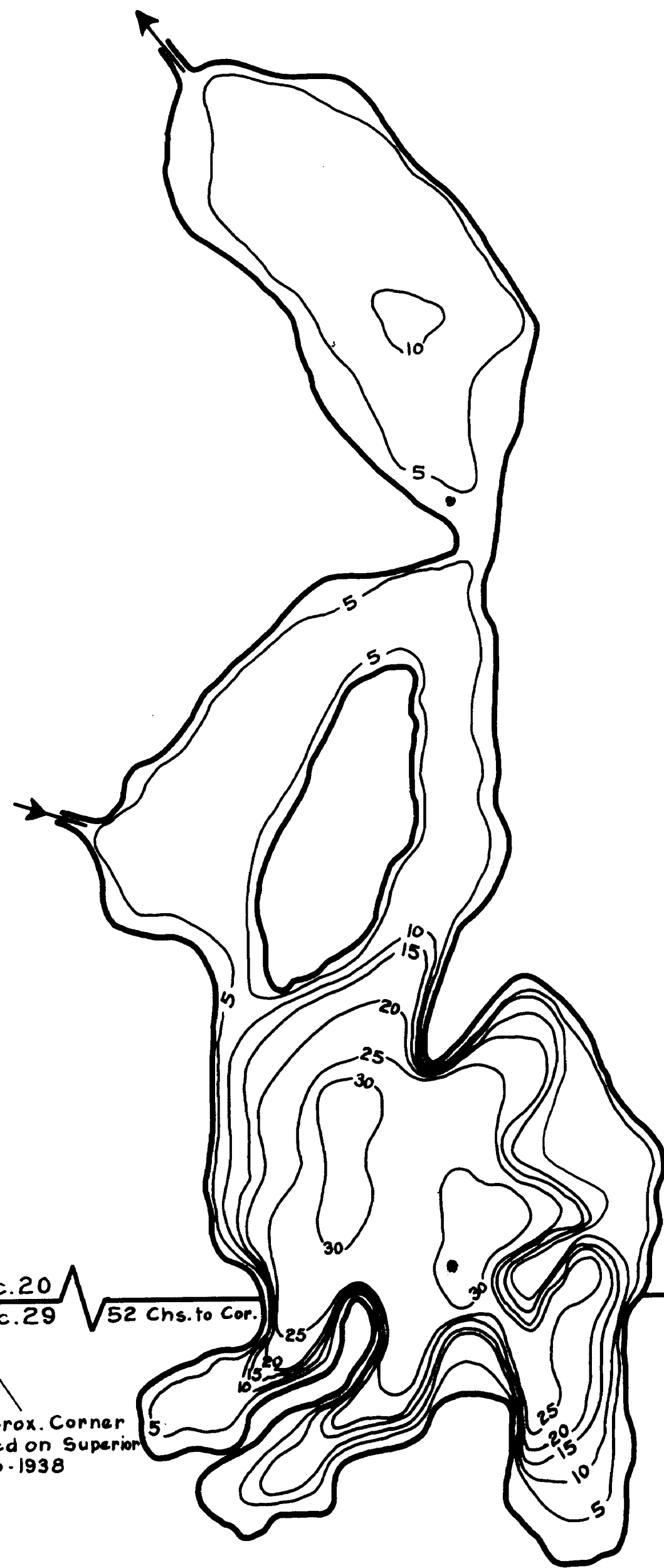


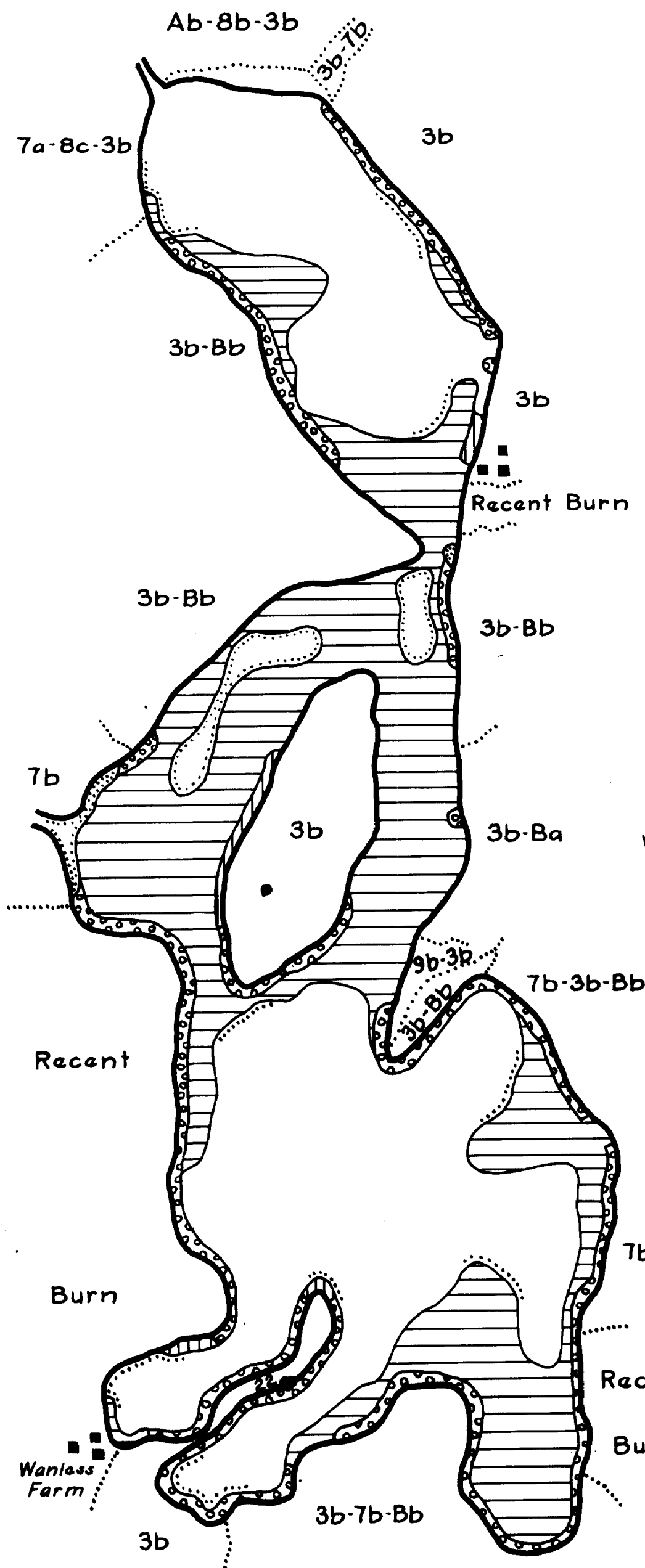
Location: Secs. 17, 20 & 29 T. 60 N. R. 6 W.
Scale: 8 Inches = 1 Mile

HARRIET LAKE 38-48
Superior National Forest
Minnesota LAKE COUNTY

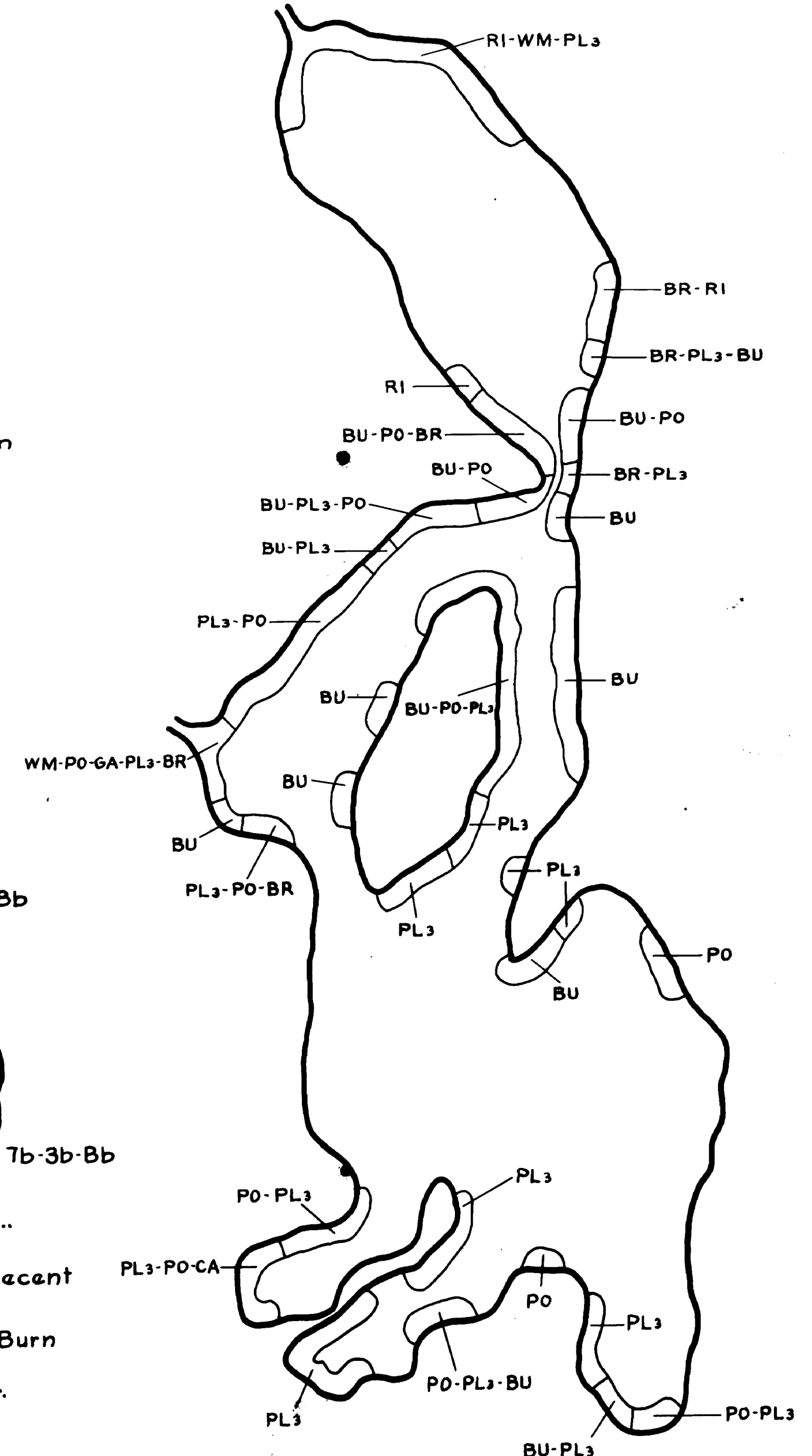
Area: 260 Acres
Length of Shoreline: 5.9 Miles



Contour Map
Contour Interval-5'



Cover Type And
Lake Bottom Soil Type Map



Aquatic Vegetation Map

COPYRIGHT 1993
STATE OF MINNESOTA
DEPARTMENT OF NATURAL RESOURCES
DIVISION OF FISH AND WILDLIFE

© State of Minnesota 1964