













N

LEGEND

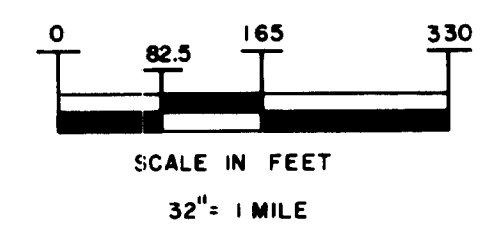
- STREAM 
- CULVERT 
- SECTION LINE 
- SECTION NUMBER 
- RAILROAD 
- DAM 
- PAVED ROAD 
- BRIDGE 
- UNITED STATES HIGHWAY 
- STATE HIGHWAY 
- COUNTY STATE AID HIGHWAY 
- BENCHMARK 

SILVER LAKE (69-662)

PLANIMETERED AREA 44.2 ACRES  
 LITTORAL AREA 32.1 ACRES (73%)  
 MEDIAN DEPTH 8.6 FEET  
 LENGTH OF SHORELINE 1.1 MILES  
 B.M.1: TOP OF CEMENT CULVERT AT SHORE ON WEST SIDE OF LAKE.  
 W.S.E.: 1.85' BELOW B.M.1.  
 B.M.2: TOP OF CENTER OF THREE CORRUGATED METAL CULVERTS AT OUTLET ON SOUTH-WEST CORNER OF LAKE.  
 W.S.E.: 4.50' BELOW B.M.2.

VIRGINIA (BAILEY) LAKE (69-663)

PLANIMETERED AREA 32.2 ACRES  
 LITTORAL AREA 18.5 ACRES (57%)  
 MEDIAN DEPTH 12.7 FEET  
 LENGTH OF SHORELINE 1.0 MILE  
 B.M.3: TOP OF CORRUGATED METAL CULVERT ON SHORE NEAR NORTHWEST CORNER OF LAKE.  
 W.S.E.: 2.40' BELOW B.M.3.  
 B.M.4: TOP OF PLASTIC PIPE ON SHORE AT WEST END OF LAKE.  
 W.S.E.: 1.55' BELOW B.M.4.

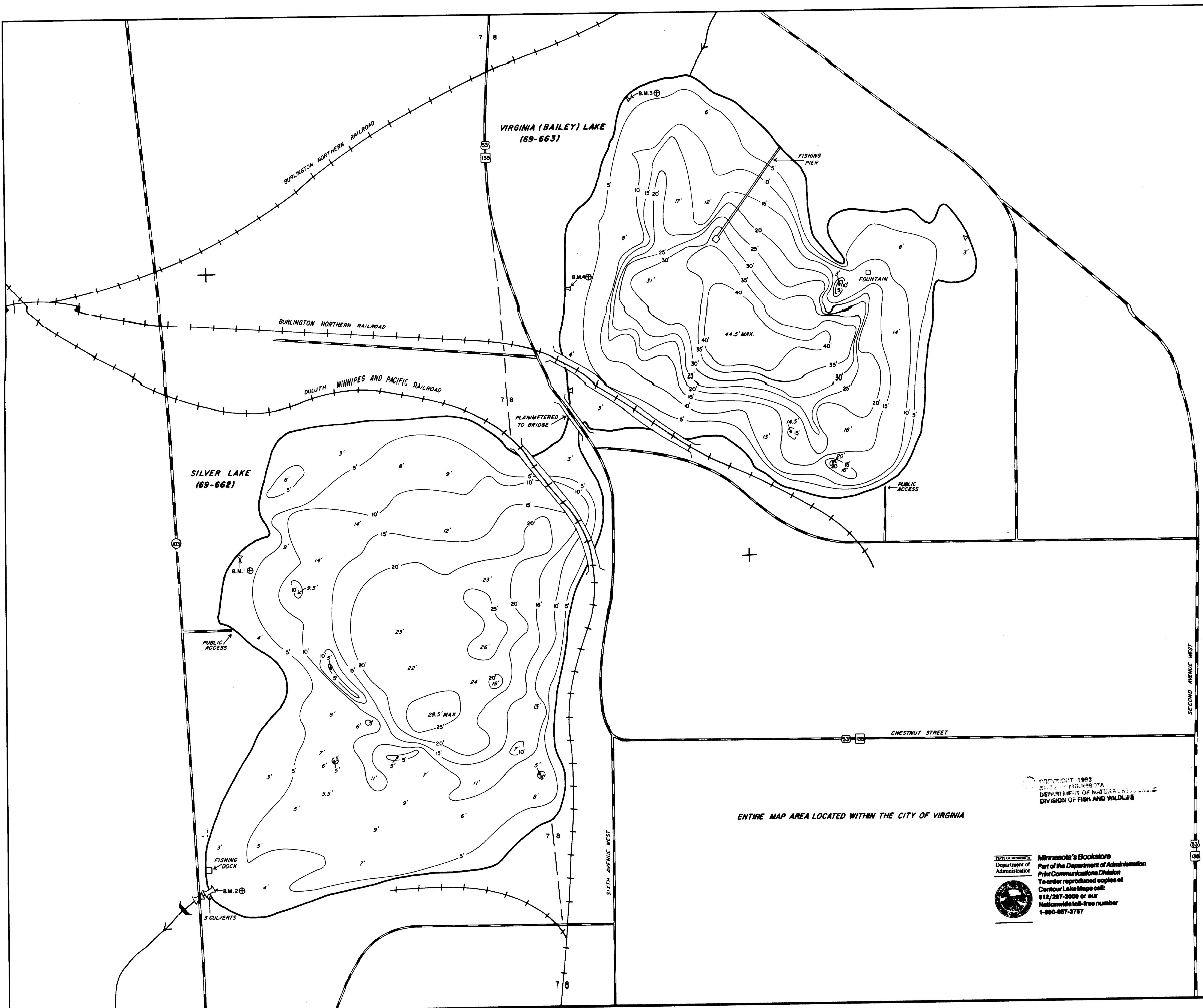


LAKE OUTLINES DRAWN FROM 1979 AERIAL BLUELINE PHOTO SHEET NO. 322-2.

REPRODUCTION OF THIS MAP REQUIRES PROPER CREDITS TO: DIVISION OF FISH AND WILDLIFE, MINNESOTA DEPARTMENT OF NATURAL RESOURCES.

FINANCED WITH AID OF DINGELL-JOHNSON FUNDS

STATE OF MINNESOTA DEPARTMENT OF NATURAL RESOURCES		
DIVISION OF FISH AND WILDLIFE ECOLOGICAL SERVICES SECTION		
SILVER LAKE (69-662) VIRGINIA (BAILEY) LAKE (69-663) ST. LOUIS COUNTY		
T.58N.	R.17W.	S.7.8
FIELDWORK D.J.S., S.D.M.	DRAWN BY <i>Johnnie H. Hoyer</i>	PROJ. IDENT. NO.
DATE 9-21-82	DATE 2-8-85	FW-1-1-R-27, FW-6-S-1



ENTIRE MAP AREA LOCATED WITHIN THE CITY OF VIRGINIA

COPYRIGHT 1982  
 BY THE STATE OF MINNESOTA  
 DEPARTMENT OF NATURAL RESOURCES  
 DIVISION OF FISH AND WILDLIFE

STATE OF MINNESOTA  
 Department of Administration  
 Minnesota's Bookstore  
 Part of the Department of Administration  
 Print Communications Division  
 To order reproduced copies of  
 Contour Lake Maps call:  
 812/297-3000 or our  
 Nationwide toll-free number  
 1-800-687-3767