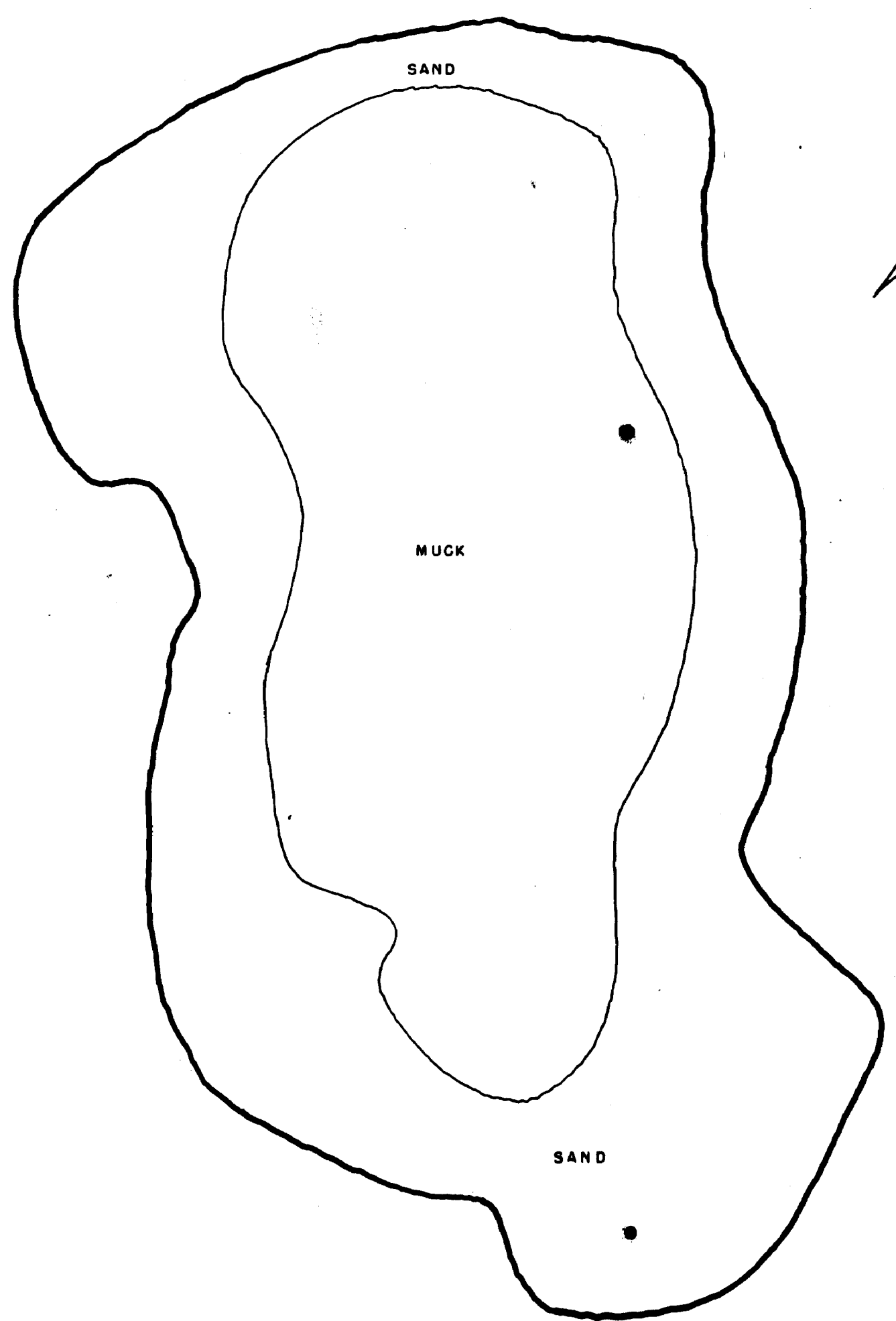
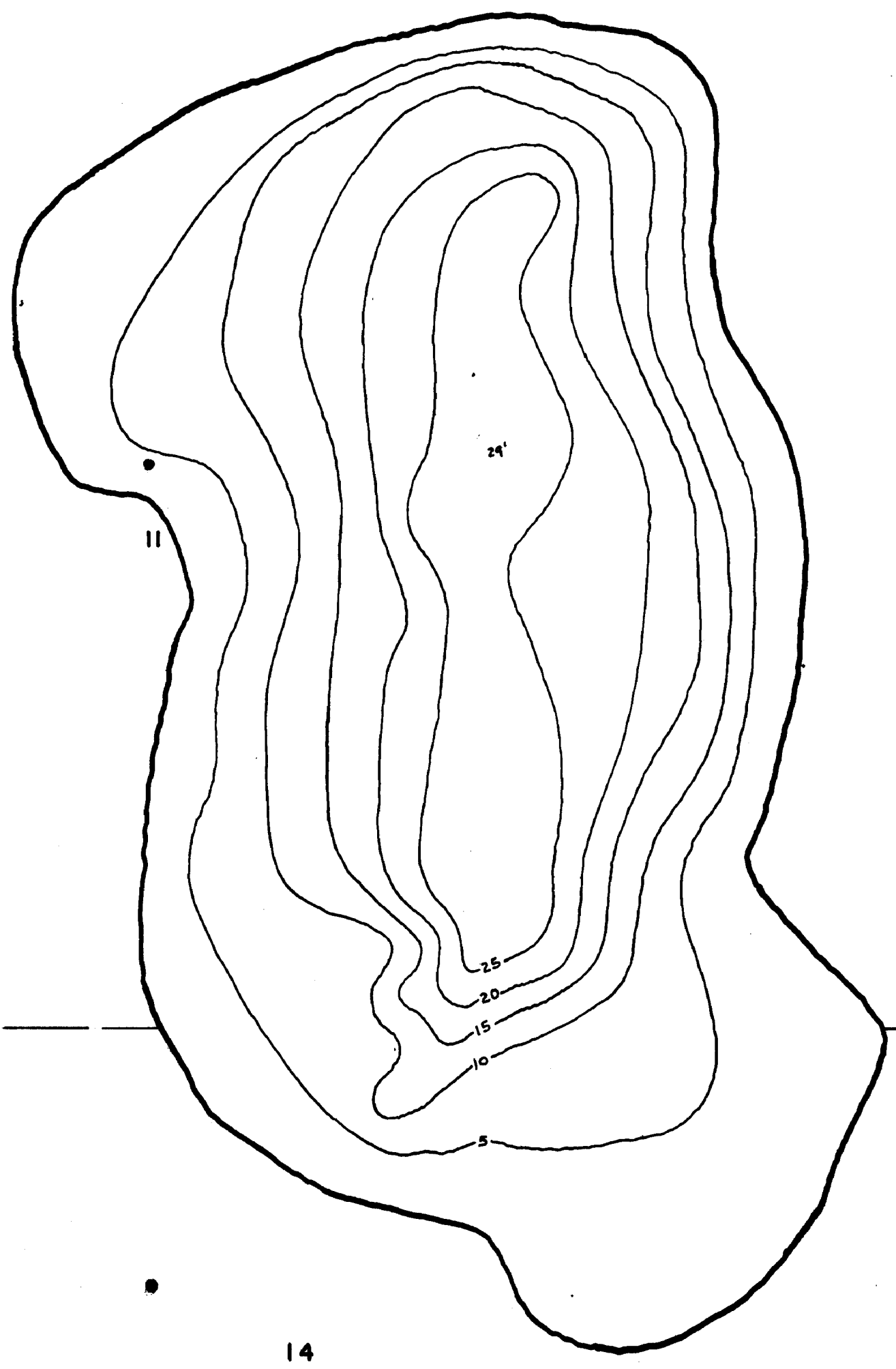
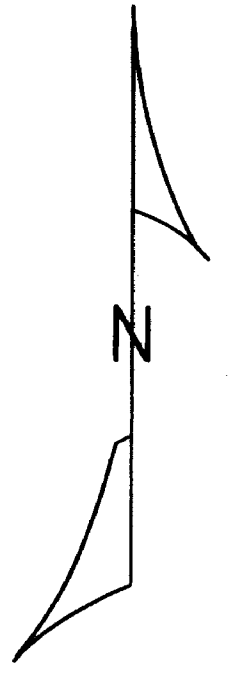
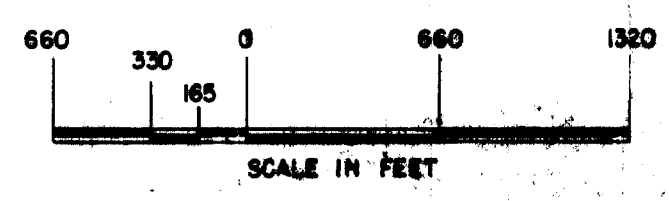


COPYRIGHT 1983
STATE OF MINNESOTA
DEPARTMENT OF NATURAL RESOURCES
DIVISION OF FISH AND WILDLIFE



BOTTOM SOIL TYPE



THIS PRINT FURNISHED BY THE MINNESOTA
DEPARTMENT OF CONSERVATION, ST. PAUL,
MINNESOTA. NO RESPONSIBILITY IS ASSUMED FOR
THE ACCURACY OF THE DATA SHOWN OR FOR
CHANGES OR ADDITIONS MADE BY OTHERS. IF
REPRODUCED PROPER CREDIT MUST BE GIVEN.

STATE OF MINNESOTA
DEPARTMENT OF CONSERVATION
DIVISION OF GAME & FISH
BUREAU OF FISHERIES RESEARCH
TURTLE LAKE 62-61
D.O.W. — 444 ACRES
T30N, R23W, SEC. 11, 14
RAMSEY CO.
SCALE, 8 INCHES = 1 MILE

© State of Minnesota 1984