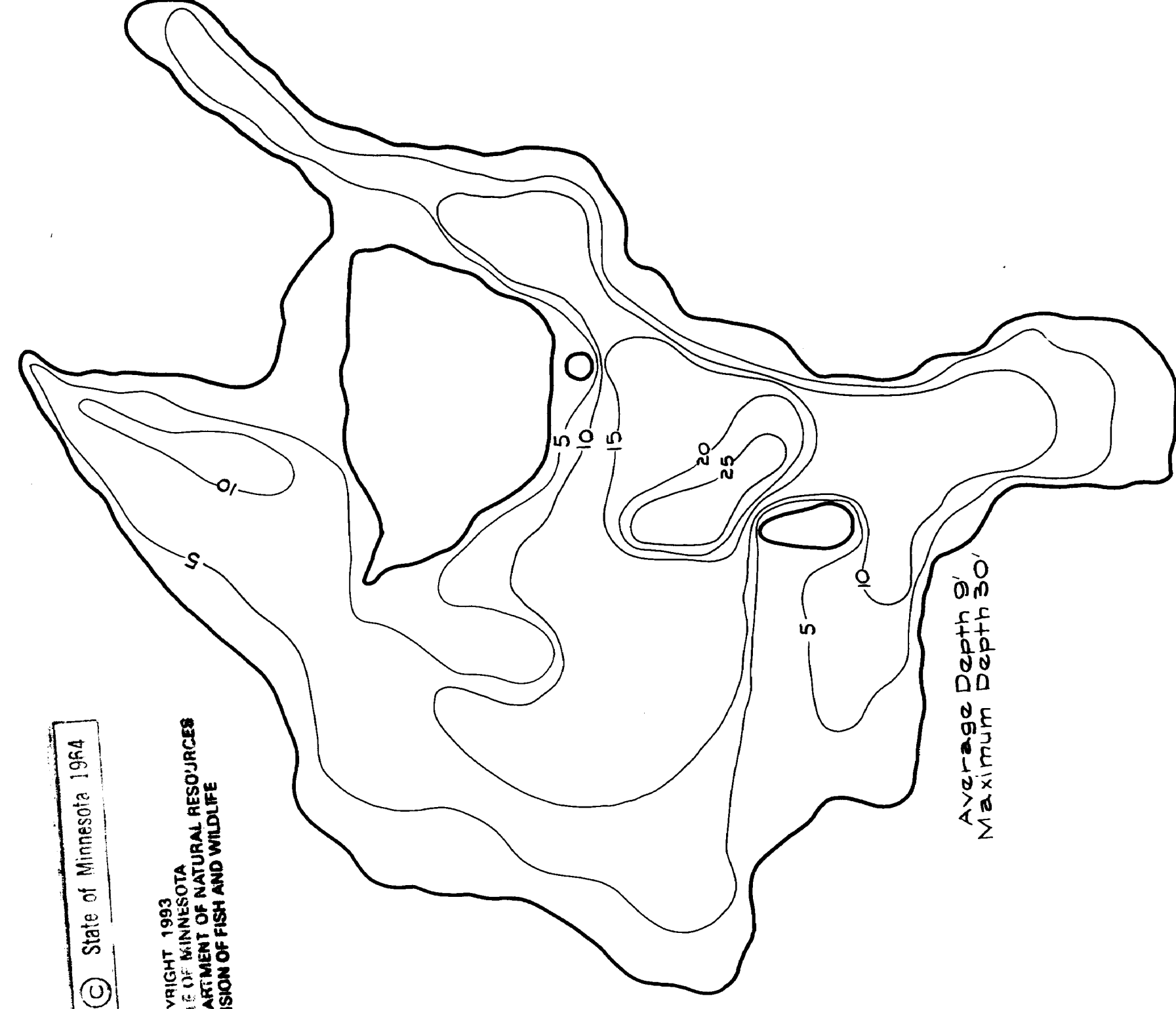
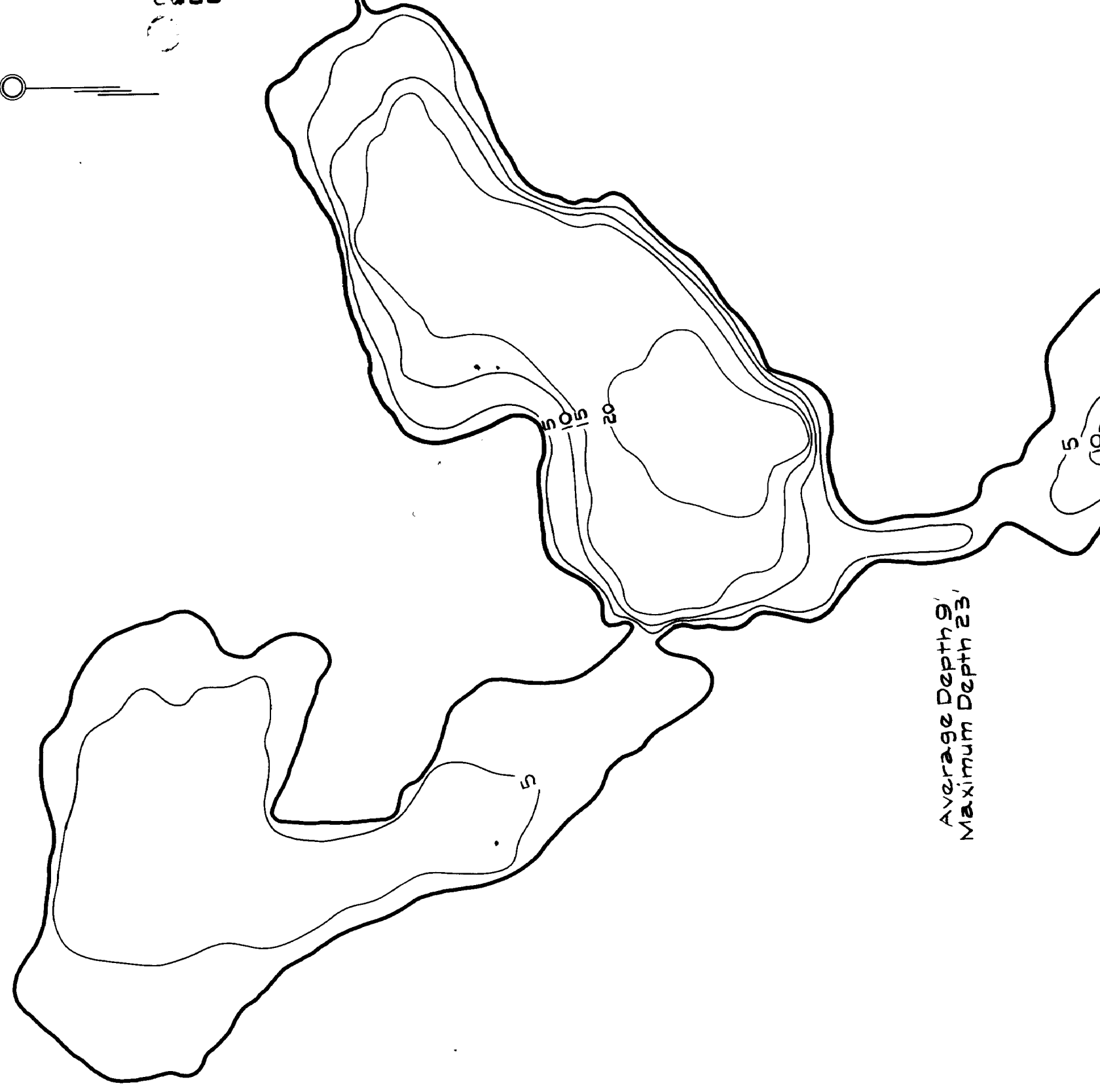
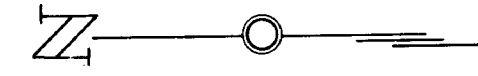


CROOKED LAKE
 NINE MILE LAKE
 Superior National Forest
 Minnesota

J-17

CROOKED LAKE
 Location Secs. 10, 11, 15 T. 59 N. R. 6 W.
 Scale 8 1/2 inches = 1 Mile
 Area 255 Acres
 Length of Shoreline 7 Miles

NINE MILE LAKE
 Location Secs. 21, 22, 27 T. 59 N. R. 6 W.
 Scale 8 1/2 inches = 1 Mile
 Area 322 Acres
 Length of Shoreline 4 Miles



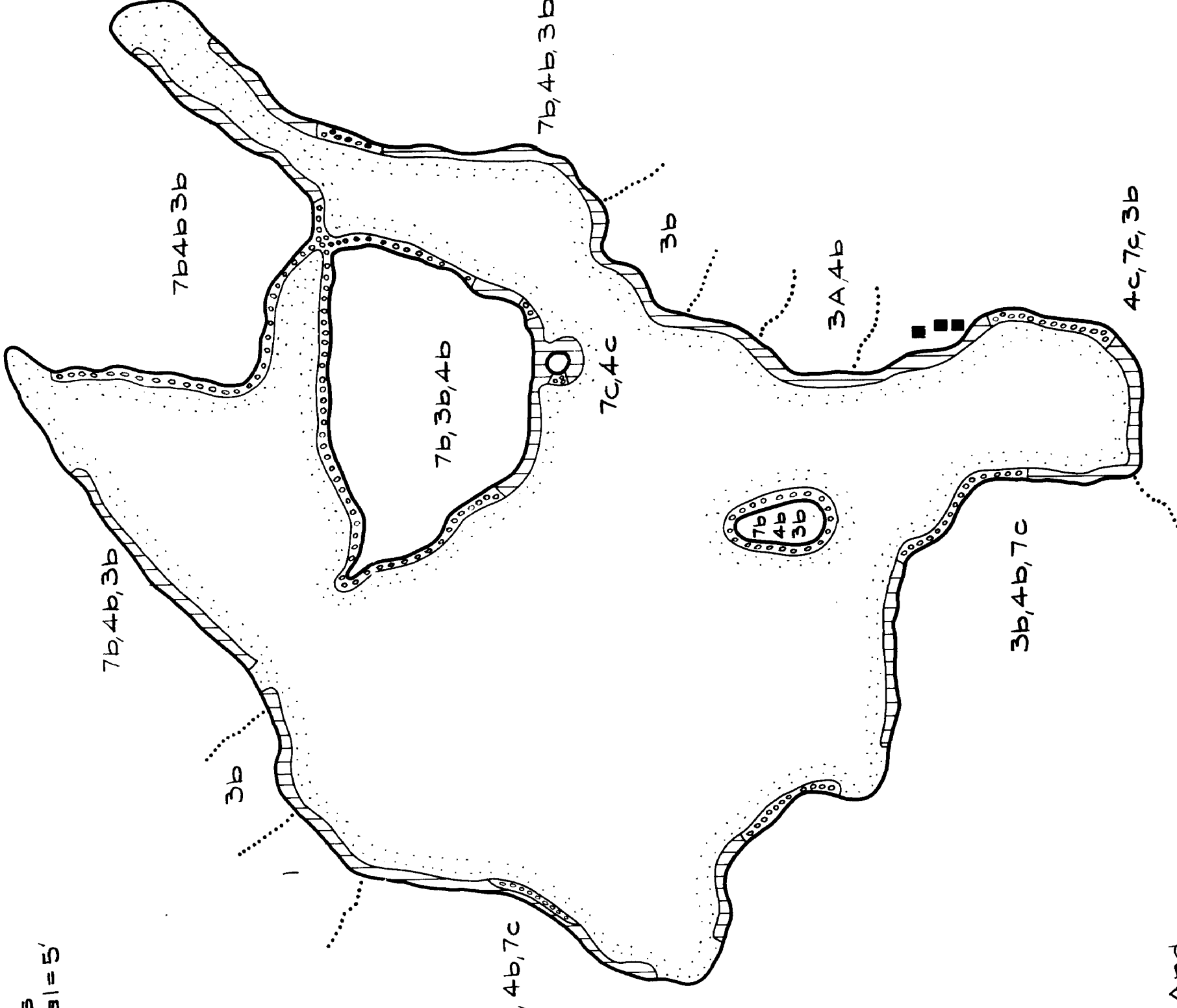
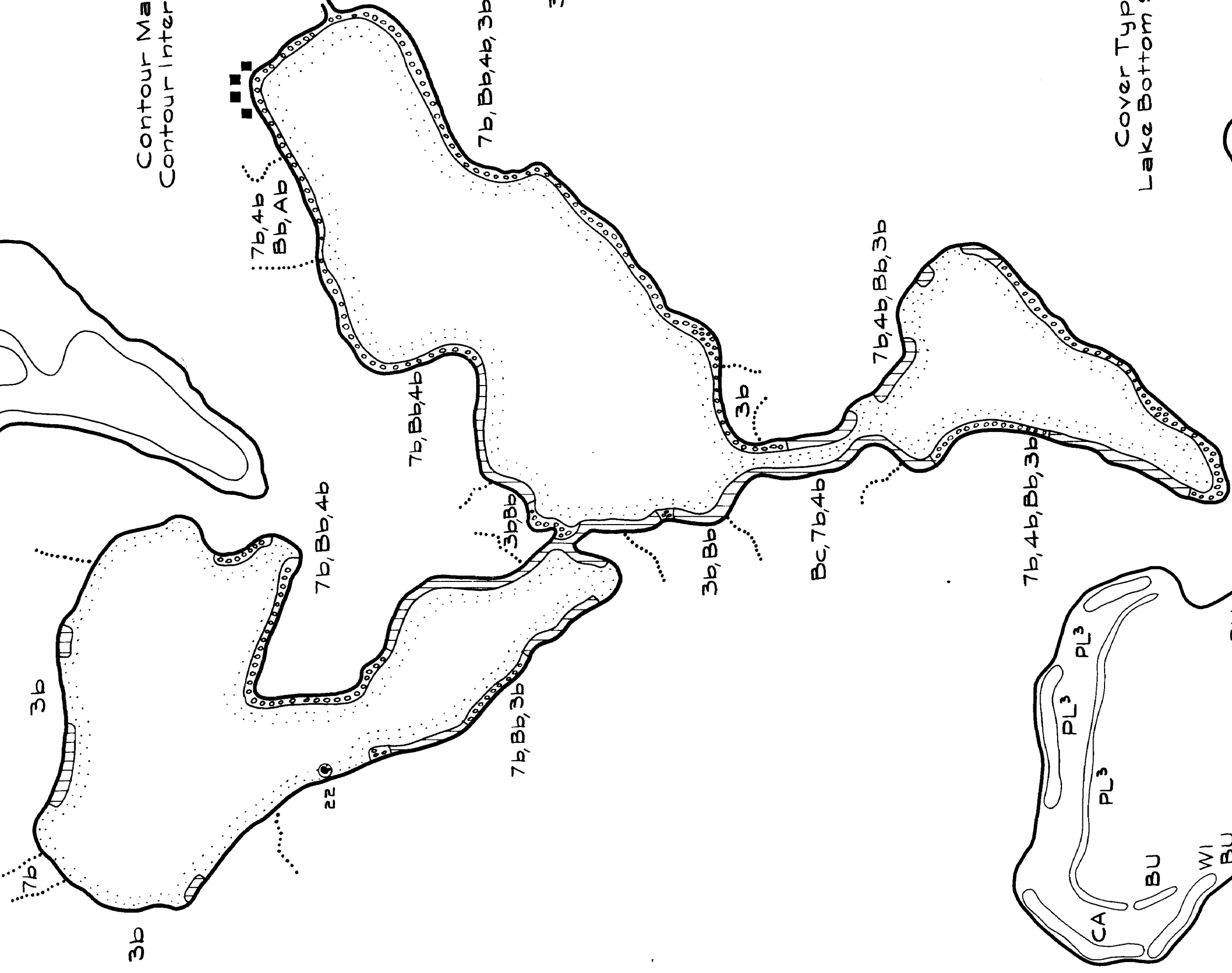
State of Minnesota 1964

COPYRIGHT 1983
 STATE OF MINNESOTA
 DEPARTMENT OF NATURAL RESOURCES
 DIVISION OF FISH AND WILDLIFE

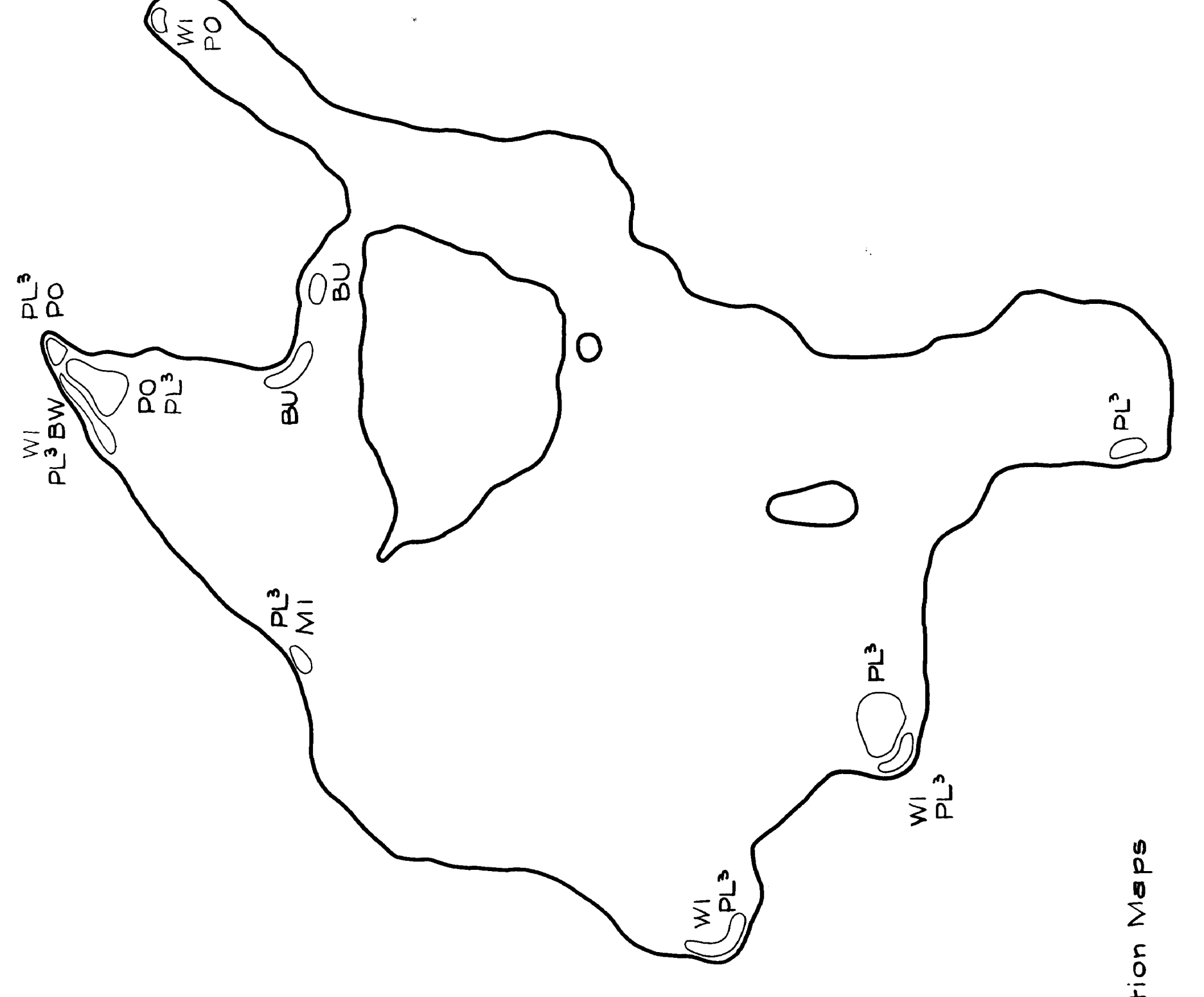
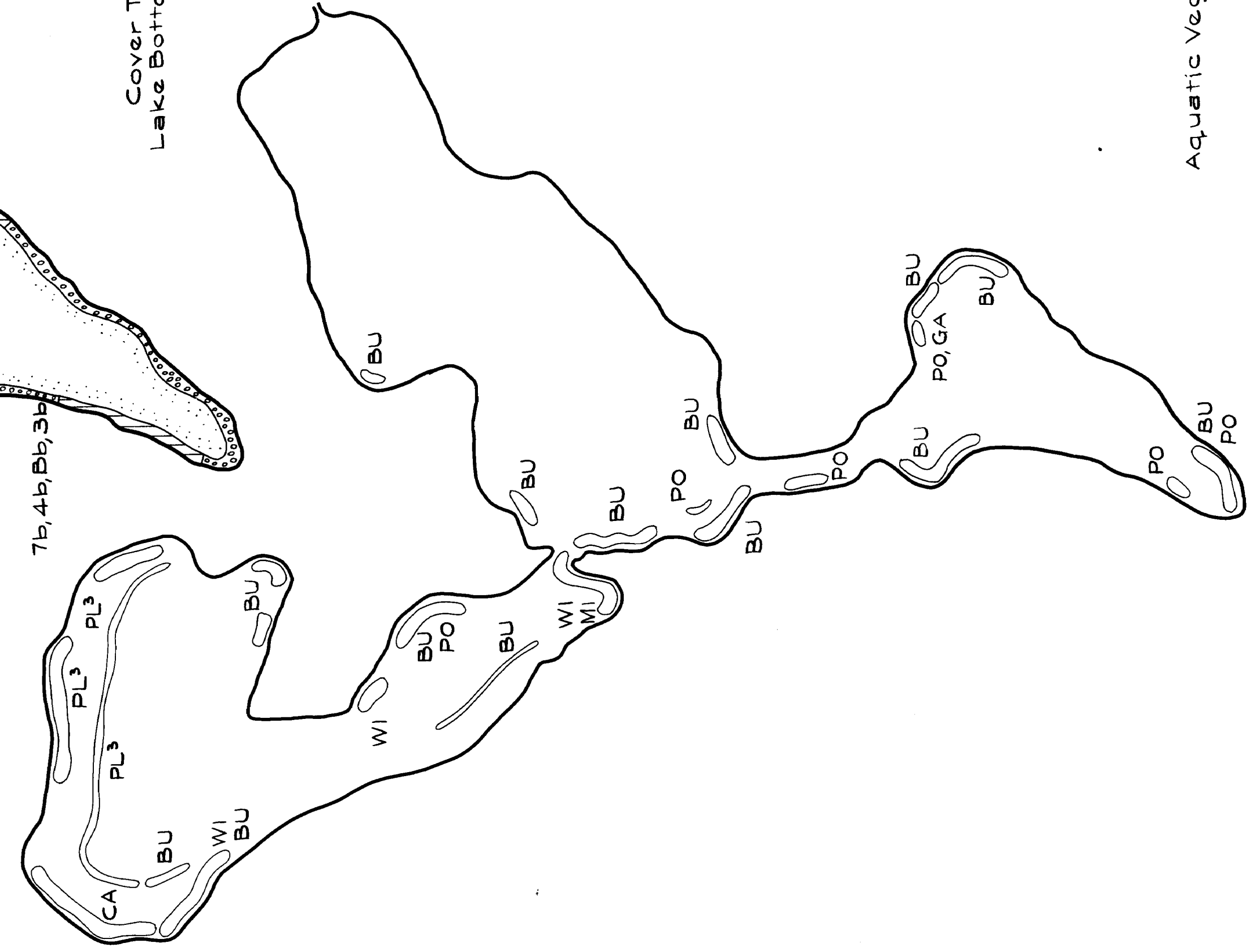
Average Depth 9,
 Maximum Depth 25

Average Depth 9
 Maximum Depth 30

Contour Maps
 Contour Interval = 5'



Cover Type And
 Lake Bottom Soil Type Maps



Aquatic Vegetation Maps

NO. 1129

FILE NO.

TS 5556.01-24-37

CROOKED LAKE

8-124