

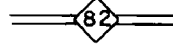











Minnesota's Bookstore
 Department of Administration
 Part of the Department of Administration
 Print Communications Division
 To order reproduced copies of
 Contour Lake Maps call:
 612/297-3000 or our
 Nationwide toll-free number
 1-800-657-3767



LEGEND

EMERGENT VEGETATION	E.V.
SUBMERGED VEGETATION	S.V.
COUNTY STATE AID HIGHWAY	
GRAVEL ROAD	
GRAVEL PIT	
RAILROAD	
BRIDGE	
CULVERT	
DAM	
OPEN WATER	O.W.
CITY LIMITS	
GAME REFUGE BOUNDARY	
SECTION LINE	
SECTION NUMBER	12

OTTER LAKE (43-85)

PLANIMETERED AREA*	435 ACRES
LITTORAL AREA*	435 ACRES
LENGTH OF SHORELINE*	9.7 MILES

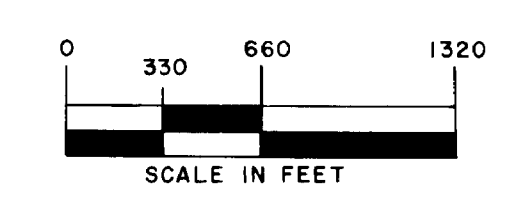
CAMPBELLS LAKE (43-85)

PLANIMETERED AREA*	148 ACRES
LITTORAL AREA*	148 ACRES
LENGTH OF SHORELINE*	3.2 MILES

B.M. 1- BOTTOM OF CENTER BEAM BRIDGE SUPPORT, ON UNDERSIDE OF BRIDGE.
 W.S.E. = 6.2' BELOW B.M. 1
 B.M. 2- TOP OF C.M.C. ON SOUTHWEST CORNER OF LAKE.
 W.S.E. = 1.5' BELOW B.M. 2

© COPYRIGHT 1983
 STATE OF MINNESOTA
 DEPARTMENT OF NATURAL RESOURCES
 DIVISION OF FISH AND WILDLIFE

OUTLINE DRAWN FROM 1967 AERIAL PHOTOS
 WL-111H- 241, 284, 285.



FINANCED WITH AID OF DINGELL-JOHNSON FUNDS		
STATE OF MINNESOTA DEPARTMENT OF NATURAL RESOURCES		
DIVISION OF FISH AND WILDLIFE ECOLOGICAL SERVICES SECTION		
CAMPBELLS AND OTTER LAKE (43-85) MCLEOD COUNTY		
T. 116, 117 N.	R. 29, 30 W.	S. VARIOUS
FIELDWORK D.J.S. & R.D.T. DATE 6-9-76	DRAWN BY <i>[Signature]</i> DATE 12-26-78	PROJ. IDENT. NO. FW-1-R-21,23

B-0461