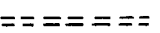













N

LEGEND

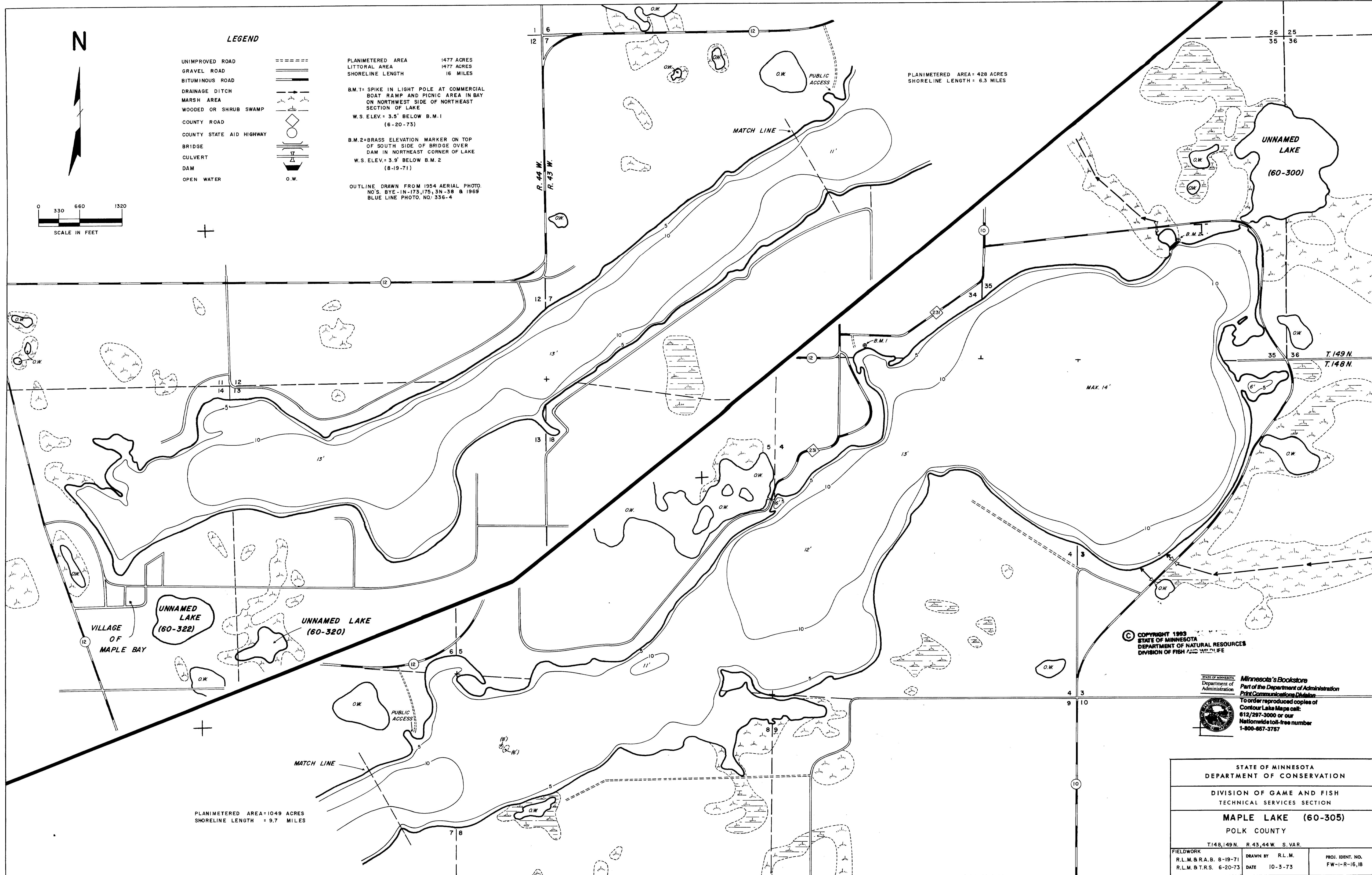
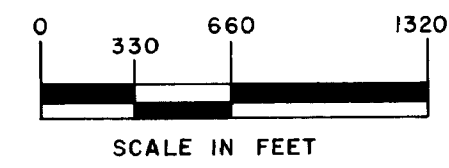
- UNIMPROVED ROAD 
- GRAVEL ROAD 
- BITUMINOUS ROAD 
- DRAINAGE DITCH 
- MARSH AREA 
- WOODED OR SHRUB SWAMP 
- COUNTY ROAD 
- COUNTY STATE AID HIGHWAY 
- BRIDGE 
- CULVERT 
- DAM 
- OPEN WATER 

PLANIMETERED AREA 1477 ACRES
LITTORAL AREA 1477 ACRES
SHORELINE LENGTH 16 MILES

B.M. 1 SPIKE IN LIGHT POLE AT COMMERCIAL BOAT RAMP AND PICNIC AREA IN BAY ON NORTHWEST SIDE OF NORTHEAST SECTION OF LAKE
W.S. ELEV. = 3.5' BELOW B.M. 1 (6-20-73)

B.M. 2 BRASS ELEVATION MARKER ON TOP OF SOUTH SIDE OF BRIDGE OVER DAM IN NORTHEAST CORNER OF LAKE
W.S. ELEV. = 3.9' BELOW B.M. 2 (8-19-71)

OUTLINE DRAWN FROM 1954 AERIAL PHOTO NOS. BYE-1N-173, 175, 3N-38 & 1969 BLUE LINE PHOTO NO. 336-4



PLANIMETERED AREA = 428 ACRES
SHORELINE LENGTH = 6.3 MILES

PLANIMETERED AREA = 1049 ACRES
SHORELINE LENGTH = 9.7 MILES

© COPYRIGHT 1993
STATE OF MINNESOTA
DEPARTMENT OF NATURAL RESOURCES
DIVISION OF FISH AND WILDLIFE

STATE OF MINNESOTA
Department of Administration
Minnesota's Bookstore
Part of the Department of Administration
Print Communications Division
To order reproduced copies of
Contour Lake Maps call:
612/297-3000 or our
Nationwide toll-free number
1-800-657-3767

STATE OF MINNESOTA DEPARTMENT OF CONSERVATION		
DIVISION OF GAME AND FISH TECHNICAL SERVICES SECTION		
MAPLE LAKE (60-305) POLK COUNTY		
T148, 149 N. R. 43, 44 W. S. VAR.		
FIELDWORK R.L.M. & R.A.B. 8-19-71 R.L.M. & T.R.S. 6-20-73	DRAWN BY R.L.M. DATE 10-3-73	PROJ. IDENT. NO. FW-1-R-16, 18

B-0423