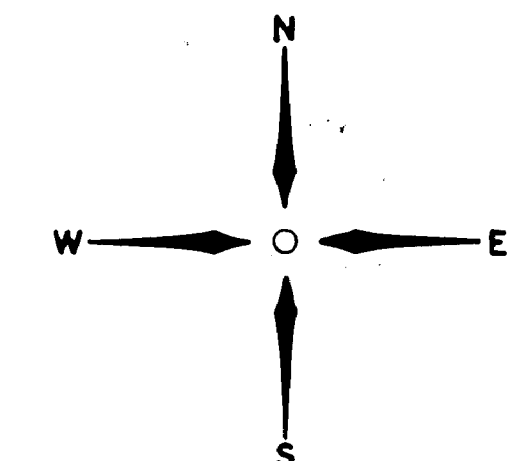
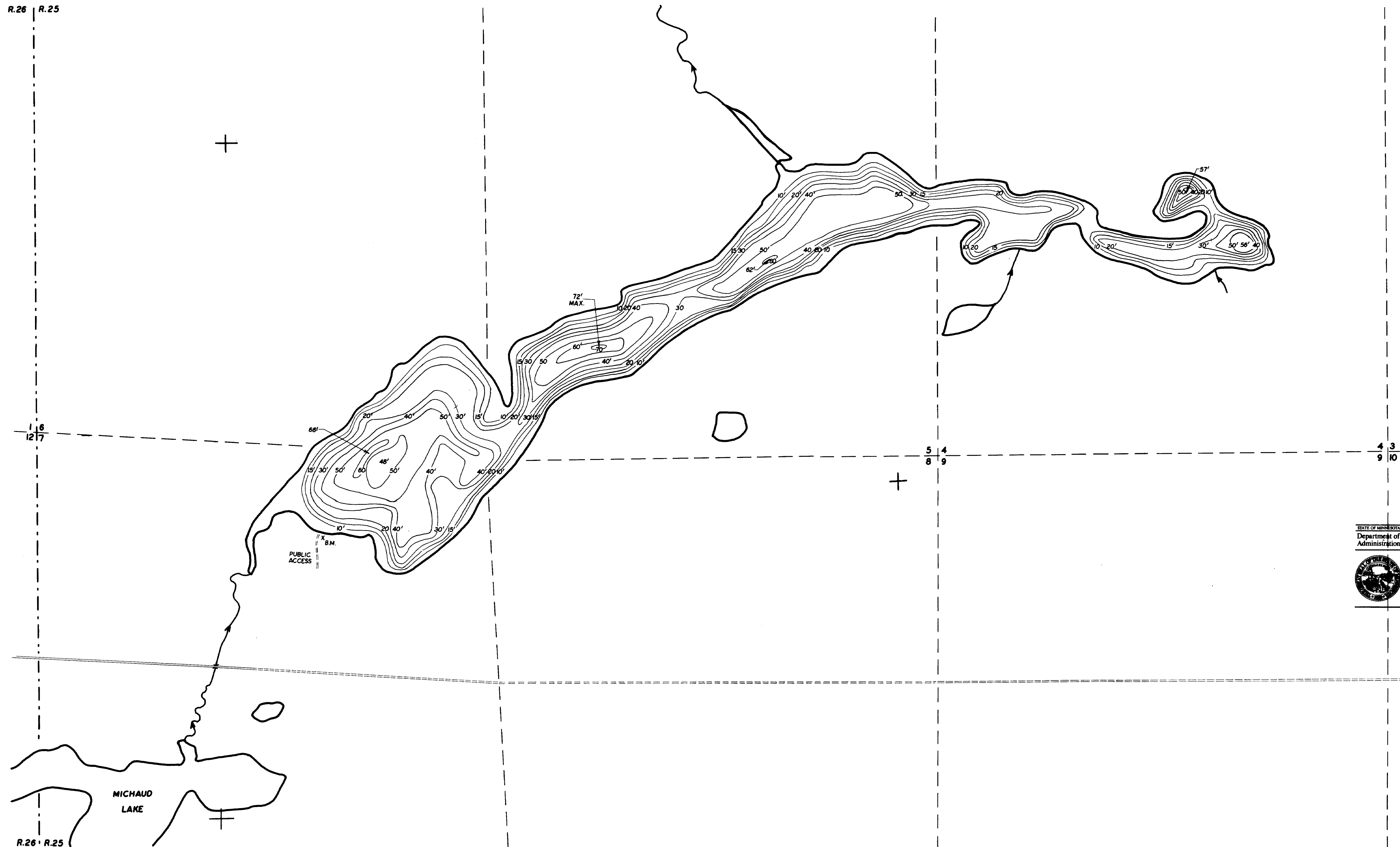


R.26 R.25

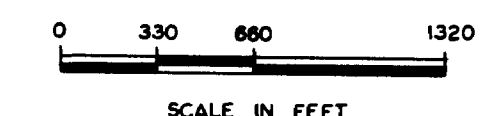
1 6  
12 17

R.26 R.25




**LEGEND**

- GRAVEL ROAD
- UNIMPROVED ROAD
- PLANIMETERED AREA= 270 ACRES
- LITTORAL AREA= 81 ACRES
- B.M. = HIGH POINT OF 5' X 4' X 1.5' GRAY GRANITE BOULDER ON EAST SIDE OF PUBLIC ACCESS ROAD, 128' FROM WATER'S EDGE ON SOUTHWEST END OF SOUTHERN-MOST SECTION OF THE LAKE.
- W.S. ELEV. = 13.5' BELOW B.M.
- OUTLINE DRAWN FROM 1939 AERIAL PHOTO 9-27 & 29



NOTE: BECAUSE OF OUTDATED AERIAL PHOTOGRAPHY ALL NEW ROADS COULD NOT BE INDICATED ON THIS TRACING


STATE OF MINNESOTA  
Department of Administration  
**Minnesota's Bookstore**  
Part of the Department of Administration  
Print Communications Division  
To order reproduced copies of  
Contour Lake Maps call:  
612/297-3000 or our  
toll-free number  
1-800-657-3787



THIS MAP WAS PREPARED BY THE DIVISION OF GAME AND FISH OF THE MINNESOTA DEPARTMENT OF NATURAL RESOURCES. IT IS DESIGNED TO PROVIDE BASIC INFORMATION FOR SCIENTIFIC FISH AND GAME MANAGEMENT WHEN USED WITH BIOLOGICAL, PHYSICAL AND CHEMICAL SURVEY DATA. IT IS NOT INTENDED TO BE USED FOR NAVIGATION AND ALL HAZARDS ARE NOT SHOWN.

STATE OF MINNESOTA DEPARTMENT OF CONSERVATION		
DIVISION OF GAME AND FISH RESEARCH AND PLANNING SECTION		
LITTLE THUNDER LAKE CASS COUNTY 14-308		
T.14Q.N.	R.25W.	S.4-B
FIELDWORK R.W.B. DATE 9-11-64	DRAWN BY R.W.B. DATE 1-6-65	PROJ. IDENT. NO. FW-1-R-9

COPYRIGHT 1963  
STATE OF MINNESOTA  
DEPARTMENT OF NATURAL RESOURCES  
DIVISION OF FISH AND WILDLIFE



B-338