



COPYRIGHT 1983
STATE OF MINNESOTA
DEPARTMENT OF NATURAL RESOURCES
DIVISION OF FISH AND WILDLIFE

STATE OF MINNESOTA
Department of
Administration
Minnesota's Bookstore
Part of the Department of Administration
Print Communications Division
To order reproduced copies of
Contour Lake Maps call:
612/297-3000 or our
Nationwide toll-free number
1-800-657-3767



LEGEND

MARSH AREA 
WOODED AREA 

FIRST LAKE
PLANIMETERED AREA = 15.4 ACRES
LITTORAL AREA = 9.2 ACRES

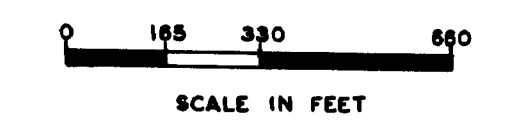
MUD LAKE 4-81
PLANIMETERED AREA = 23.9 ACRES
LITTORAL AREA = 15.9 ACRES

LONG LAKE 4-276
PLANIMETERED AREA = 87.2 ACRES
LITTORAL AREA = 58.8 ACRES

B.M. DATA FOR LONG LAKE
B.M. = TOP OF GREEN STEEL STAKE AT BASE OF TRIPLE-TRUNKED OAK, (1.75' X 1.75' X 2' D.B.H.) 175' SOUTH OF ACCESS TRAIL'S END, 100' NORTH OF FENCE LINE, 80' FROM WATER'S EDGE ON NORTHWEST SHORE OF LONG LAKE.
W. S. ELEV. = 7.5' BELOW B.M.

DATA FOR FIRST & MUD LAKES
B.M. = TOP OF GREEN STEEL STAKE ALONG FENCE LINE, BENEATH 2' D.B.H. OAK TREE NORTHEAST SHORE OF FIRST LAKE.
W. S. ELEV. = 2.4' BELOW B.M.

OUTLINE DRAWN FROM 1957 HIGHWAY DEPT. AERIAL PHOTO - ST-16



STATE OF MINNESOTA DEPARTMENT OF CONSERVATION		
DIVISION OF GAME AND FISH RESEARCH AND PLANNING SECTION		
FIRST, LONG, & MUD LAKES WRIGHT COUNTY		
T. 121 N.	R. 25 W.	S. 9, 16, 17
FIELDWORK R. W. B.	DRAWN BY R. W. B.	PROJ. IDENT. NO.
DATE 7-11-82	DATE 12-17-82	FW-1-R-7

FILE NO. B-320