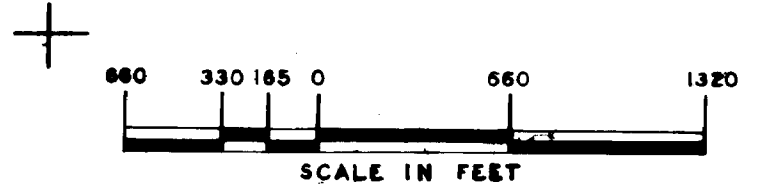
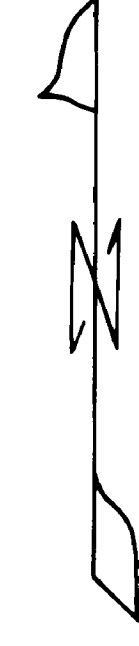



STATE OF MINNESOTA
 Department of Administration
Minnesota's Bookstore
 Part of the Department of Administration
 Print Communications Division
 To order reproduced copies of
 Contour Lake Maps call:
 612/287-3000 or our
 Nationwide toll-free number
 1-800-667-3757



© COPYRIGHT 1993
 STATE OF MINNESOTA
 DEPARTMENT OF NATURAL RESOURCES
 DIVISION OF FISH AND WILDLIFE



THIS MAP FURNISHED BY THE MINNESOTA
 DEPARTMENT OF CONSERVATION TO THE
 MINNESOTA STATE UNIVERSITY
 FOR THE PURPOSES OF THE
 MINNESOTA STATE UNIVERSITY
 1988

B.M. = CENTER OF HORSESHOE ON CONCRETE
 STOOP OF ICEHOUSE SHOP AT EARNEST BENNET
 RESORT, 15' FROM S.W. SHORE.

W.S. = B.M. - 2.8'

PLANIMETERED AREA = 1839.0 ACRES

STATE OF MINNESOTA DEPARTMENT OF CONSERVATION		
DIVISION OF GAME AND FISH BUREAU OF RESEARCH AND PLANNING		
RICE LAKE STEARNS COUNTY		
TWP. 20° N.	R. 31-32 W.	S. 7-9 T. 17-18 N.
DRAWN BY S.E.A.	DATE 3-7-58	FW-14-B

OUTLINE TRACED FROM AERIAL PHOTO