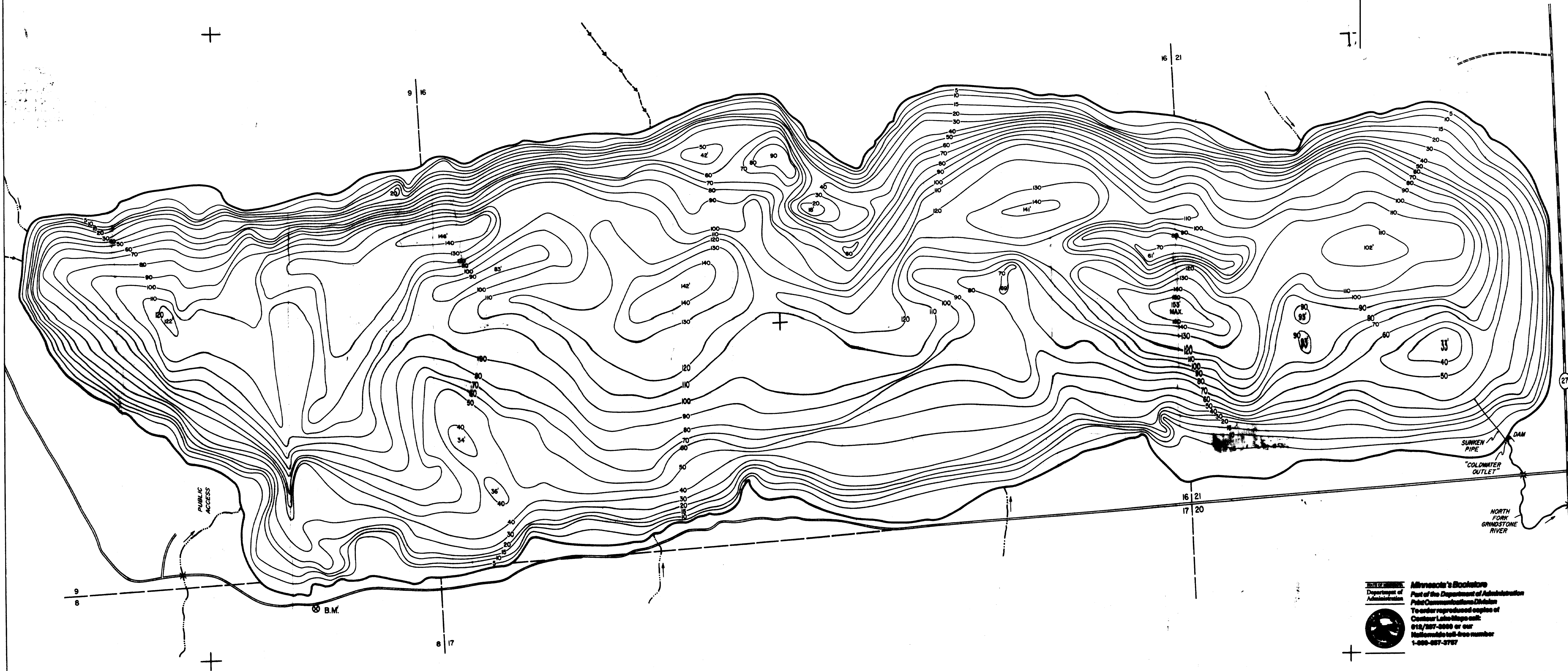
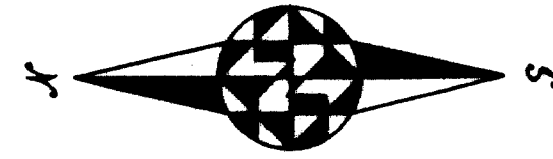
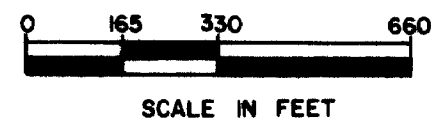


LEGEND

- BITUMINOUS ROAD
- GRAVEL ROAD
- UNIMPROVED ROAD
- COUNTY STATE AID HIGHWAY
- STREAM
- INTERMITTENT STREAM
- DITCH
- PLANIMETERED AREA 525.9 ACRES
- LITTORAL AREA 71.3 ACRES
- LENGTH OF SHORELINE 4.87 MILES

B.M. TOP OF SECOND STEP AGAINST BUILDING OF WALBERG'S TWO-STORY COTTAGE 80' FROM WATER'S EDGE ON NORTHWEST CORNER OF LAKE
 W.S.ELEV. = 4.9' BELOW BENCHMARK

DRAWN FROM 1965 AERIAL PHOTO # P-4-14-96



Minnesota's Bookstore
 Department of Administration
 Part of the Department of Administration
 Fish Communications Division
 To order reproduced copies of
 Contour Lake Maps call:
 612/297-8888 or our
 Minnesota toll-free number
 1-800-657-5787

STATE OF MINNESOTA DEPARTMENT OF CONSERVATION			
DIVISION OF GAME AND FISH TECHNICAL SERVICES SECTION			
GRINDSTONE LAKE 58-123			
PINE COUNTY			
T. 42 N. R. 21 W. S. 8, 9, 16, 17, 21			
FIELDWORK	J.L.S. C.M.H.	DRAWN BY <i>R. Q. B...</i>	PROJ. IDENT. NO.
DATE	6-1-70	DATE	2-25-71
			P.W. 4-14

© MINNESOTA 1983
 STATE OF MINNESOTA
 DEPARTMENT OF NATURAL RESOURCES
 DIVISION OF FISH AND WILDLIFE