


STATE OF MINNESOTA
 Department of Administration
Minnesota's Bookstore
 Part of the Department of Administration
 Print Communications Division
 To order reproduced copies of
 Contour Lake Maps call:
 612/297-3666 or our
 Nationwide toll-free number
 1-800-657-3787




© State of Minnesota 1964

B.M. = TOP N.W. CORNER OF MIDDLE CONCRETE
 SLAB OF BOAT LAUNCHING RAMP AT PUBLIC
 ACCESS, N.E. SHORE.

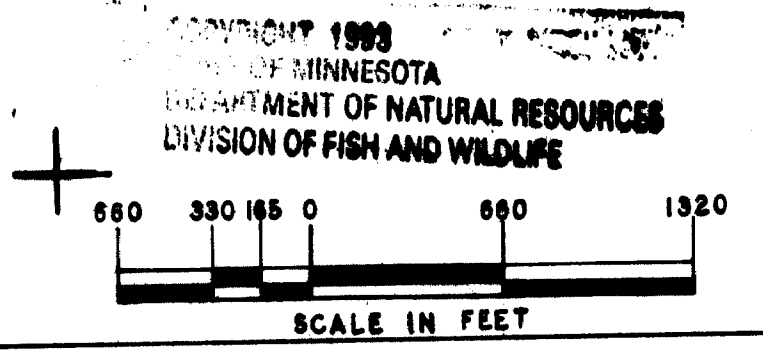
W.S. = B.M. - 0.7'

THIS PRINT FURNISHED BY THE MINNESOTA
 DEPARTMENT OF CONSERVATION, ST. PAUL 1,
 MINNESOTA. NO RESPONSIBILITY IS ASSUMED FOR
 THE ACCURACY OF THE DATA SHOWN OR FOR
 CHANGES OR ADDITIONS MADE BY OTHERS. IF
 REPRODUCED PROPER CREDIT MUST BE GIVEN.

PLANIMETERED AREA = 1,557.0 ACRES TOTAL
 MINN. ACREAGE = 686.0
 SO. DAK. ACREAGE = 871.0



OUTLINE NO. 77 AERIAL PHOTO



STATE OF MINNESOTA DEPARTMENT OF CONSERVATION		
DIVISION OF GAME AND FISH BUREAU OF RESEARCH AND PLANNING		
HENDRICKS LAKE LINCOLN COUNTY		
TWP. 112 N.	R. 46 W.	S. 18 19
FILED BY S.E.A.	DRAWN BY S.E.A.	PLG. DESK. NO.
DATE 8-19-57	DATE 3-19-58	FW-4-2