J-13-20

R-9
U.S. Department of Agriculture
Forest Service
LAKE AND STREAM SURVEY

CUT FOOT SIOUX LAKE

Chippewa National Forest
Minnesota

THIS PRINT FURNISHED BY THE [redacted] DEPARTMENT OF CONSERVATION, ST. PAUL, MINNESOTA. NO RESPONSIBILITY IS ASSUMED FOR THE ACCURACY OF THE DATA HEREON OR FOR CHANGES OR ADDITIONS MADE BY OTHERS. IF REPRODUCED PROPER CREDIT MUST BE GIVEN.

© COPYRIGHT 1993
STATE OF MINNESOTA
DEPARTMENT OF NATURAL RESOURCES
DIVISION OF FISH AND WILDLIFE

Location Secs. 21, 22, 23, 26, 27, 28, 33, 34, 35 T. 147 N. R. 26 W.
Secs. 2, 3, 4 T. 146 N. R. 26 W.
Scale 4 Inches = 1 Mile

[redacted] of Minnesota [redacted]

Area 1900 Acres
Length of Shore Line 1.825 Miles

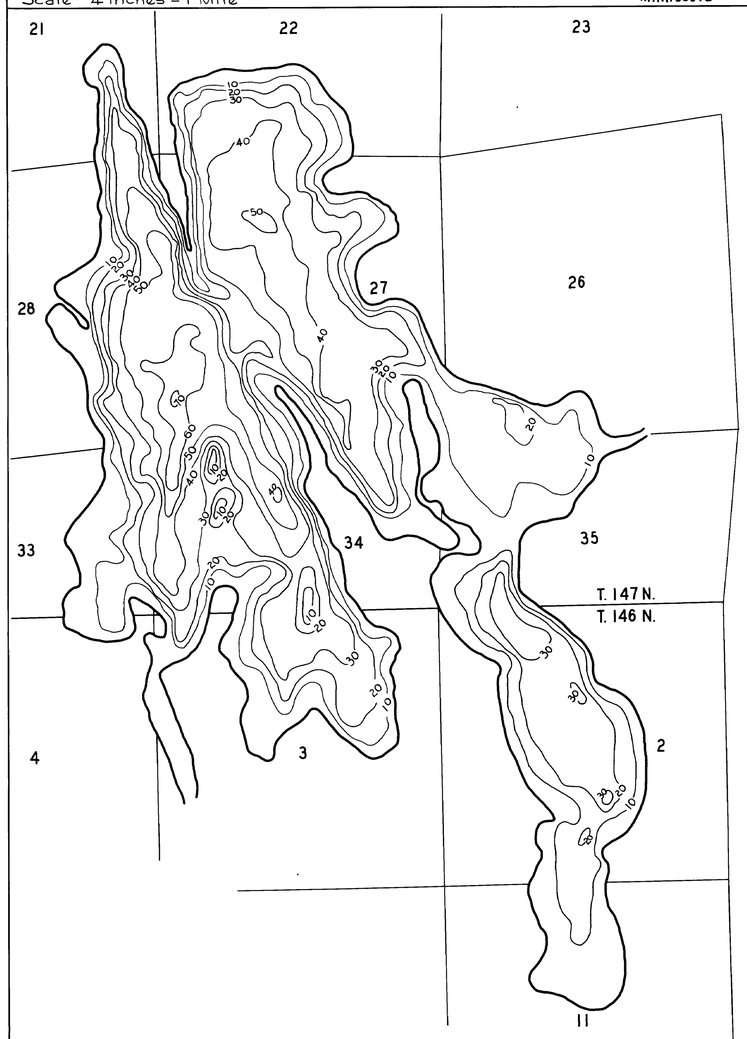

Contour Map
Contour Interval = 10'

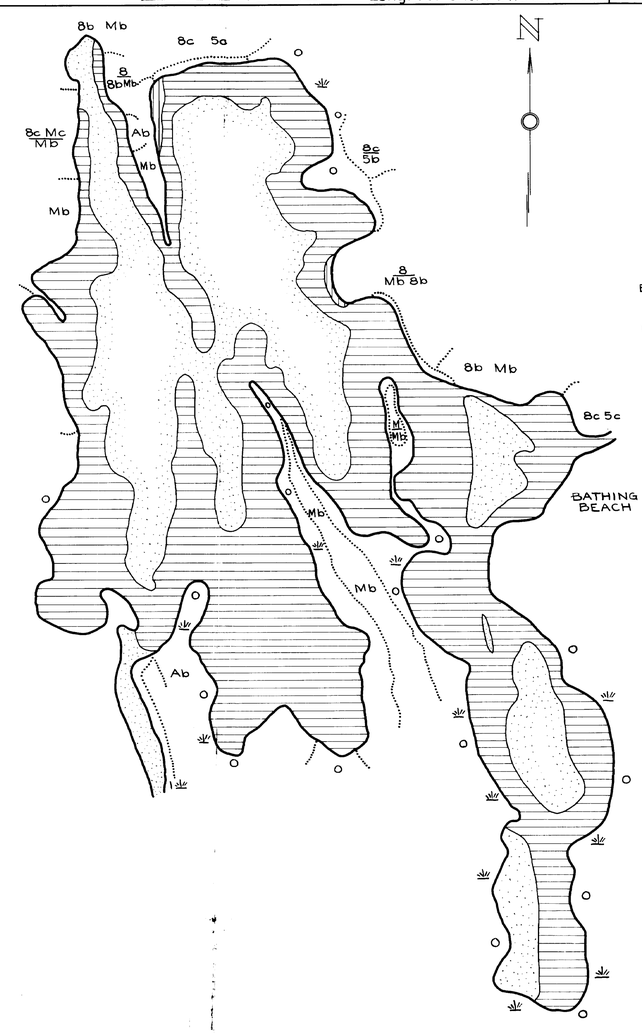

Cover Type And
Lake Bottom Soil Type Map

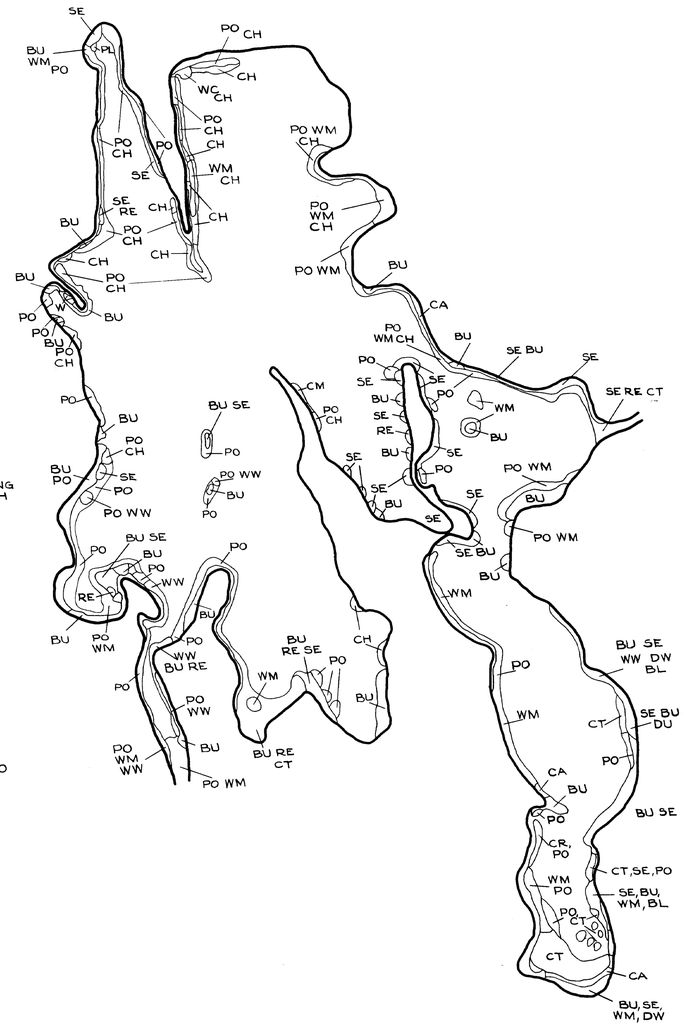

Aquatic Vegetation Map

J-13-20
RR 6-8-37