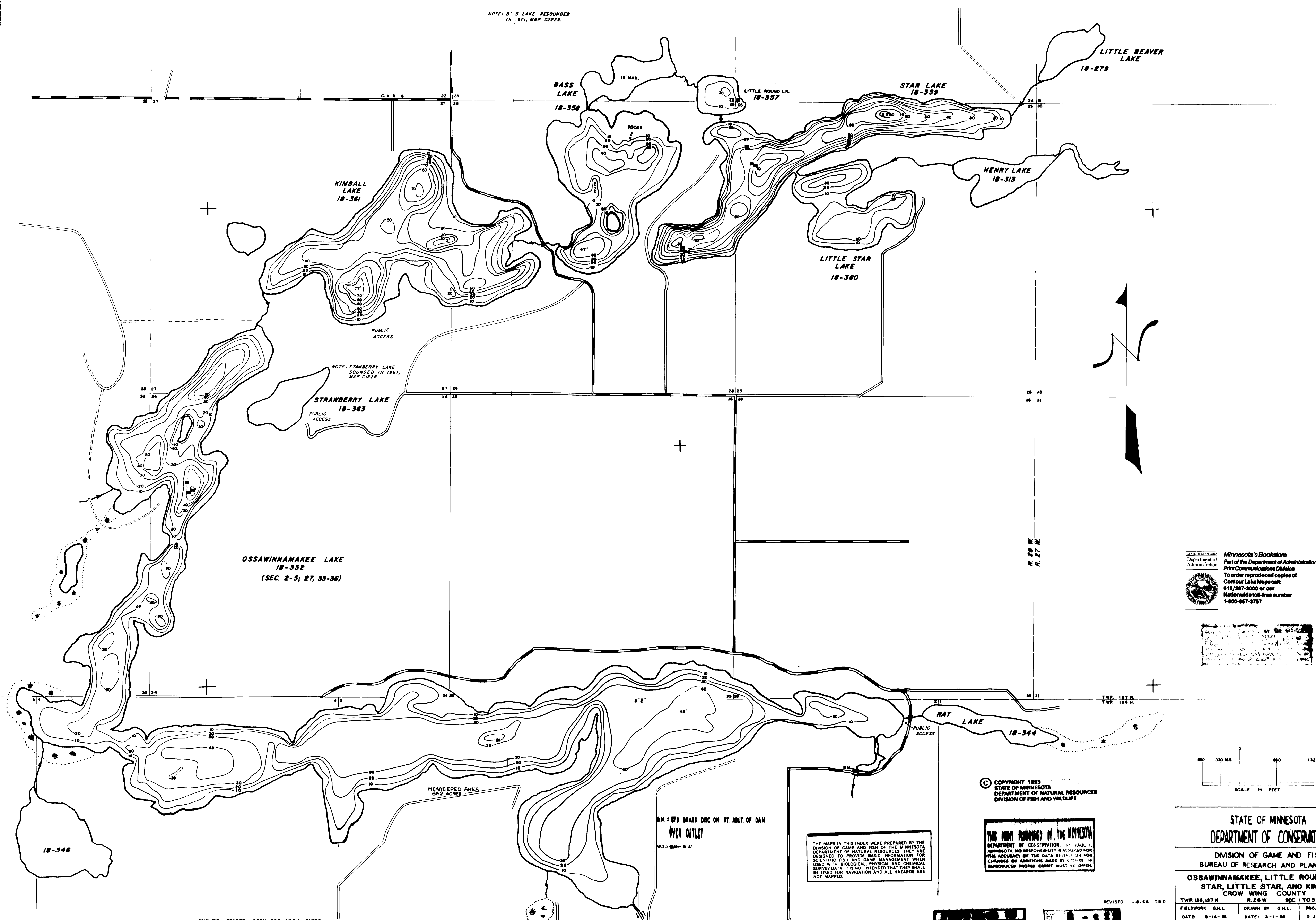


NOTE: BASS LAKE RESOUNDED IN '97, MAP C2229.



OSSAWINNAMAKEE LAKE
18-352
(SEC. 2-5; 27, 33-36)

NOTE: STRAWBERRY LAKE
SOUNDED IN 1961,
MAP C1226
PUBLIC ACCESS

PUBLIC ACCESS

PUBLIC ACCESS

MEANDERED AREA
662 ACRES

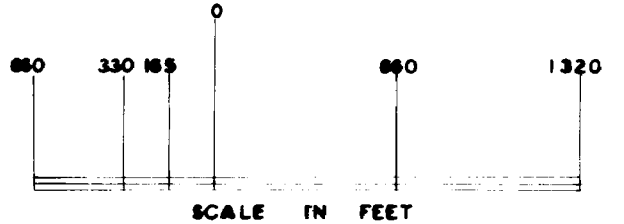

B.M. = 670 BRASS DISC ON RT. ABUT. OF DAM
OVER OUTLET
W.S. = 623 - 5.4'

THE MAPS IN THIS INDEX WERE PREPARED BY THE DIVISION OF GAME AND FISH OF THE MINNESOTA DEPARTMENT OF NATURAL RESOURCES. THEY ARE DESIGNED TO PROVIDE BASIC INFORMATION FOR SCIENTIFIC FISH AND GAME MANAGEMENT WHEN USED WITH BIOLOGICAL, PHYSICAL AND CHEMICAL SURVEY DATA. IT IS NOT INTENDED THAT THEY SHALL BE USED FOR NAVIGATION AND ALL HAZARDS ARE NOT MAPPED.

© COPYRIGHT 1983
STATE OF MINNESOTA
DEPARTMENT OF NATURAL RESOURCES
DIVISION OF FISH AND WILDLIFE

THIS MAP IS PROVIDED BY THE MINNESOTA DEPARTMENT OF CONSERVATION, 57 DAUC. I. MINNESOTA. NO RESPONSIBILITY IS ASSUMED FOR THE ACCURACY OF THE DATA SHOWN OR FOR CHANGES OR OMISSIONS MADE BY OTHERS. IF REPRODUCED, PROPER CREDIT MUST BE GIVEN.

STATE OF MINNESOTA
Department of Administration
Minnesota's Bookstore
Part of the Department of Administration
Print Communications Division
To order reproduced copies of
Contour Lake Maps call:
612/297-3000 or our
Nationwide toll-free number
1-800-857-3787



STATE OF MINNESOTA DEPARTMENT OF CONSERVATION		
DIVISION OF GAME AND FISH BUREAU OF RESEARCH AND PLANNING		
OSSAWINNAMAKEE, LITTLE ROUND, BASS, STAR, LITTLE STAR, AND KIMBALL CROW WING COUNTY		
TWP. 186, 187 N.	R. 29 W.	SEC. 1 TO 5, 23 TO 36
FIELDWORK G.H.L.	DRAWN BY G.H.L.	PROJ. IDENT. NO.
DATE 6-14-86	DATE 3-1-86	D.J.F-11-B

REVISED 1-18-88 D.B.D.

OUTLINE TRACED FROM 1939 U.S.D.A. PHOTO.