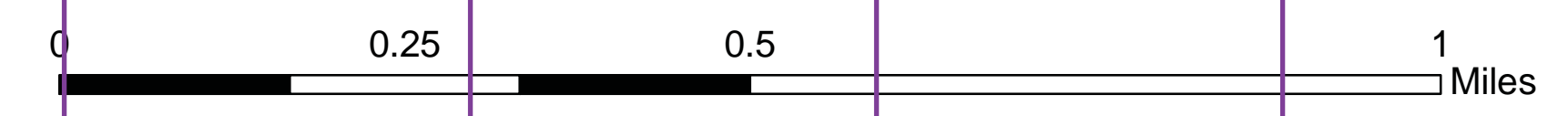


Sturgeon Lake

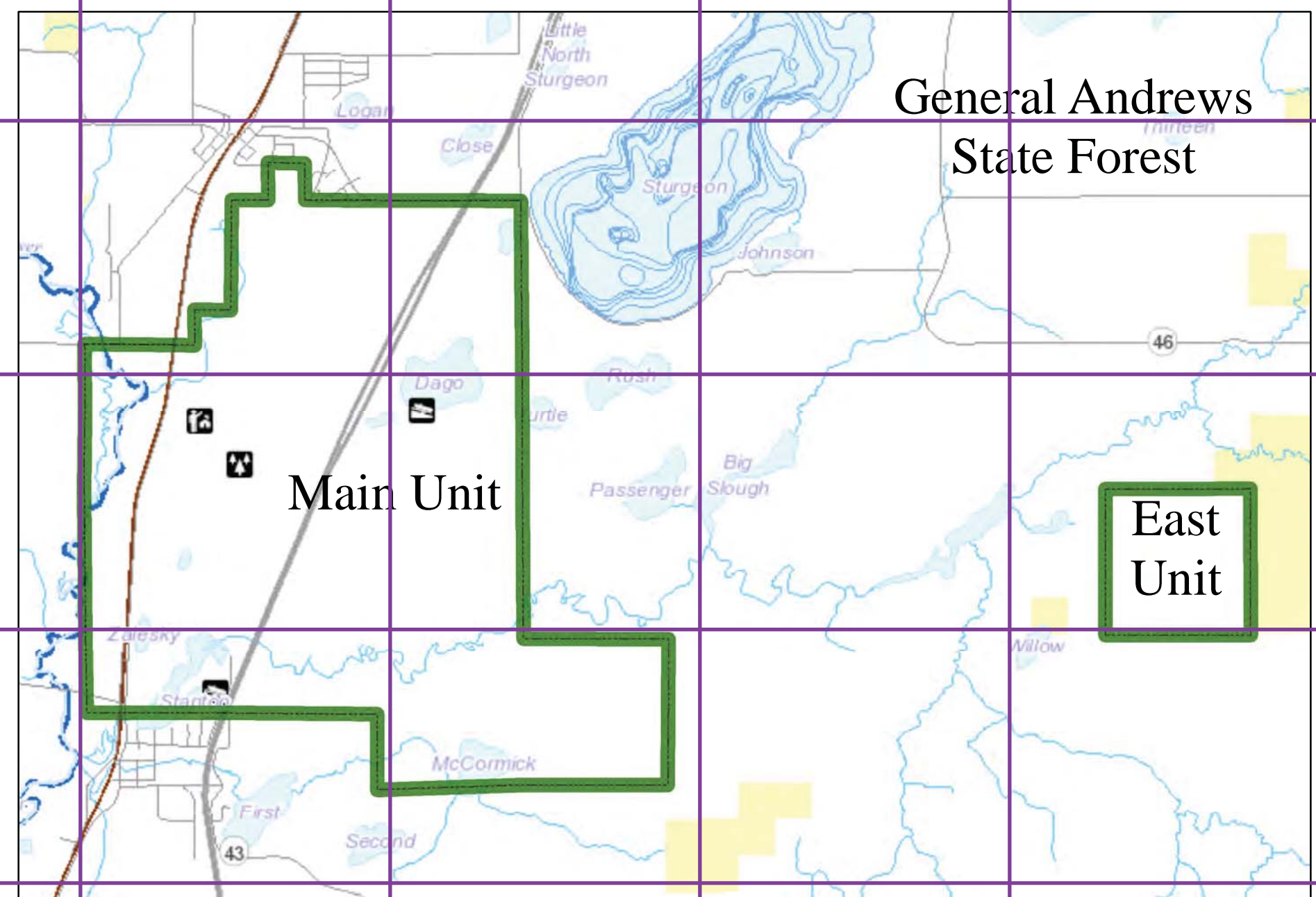
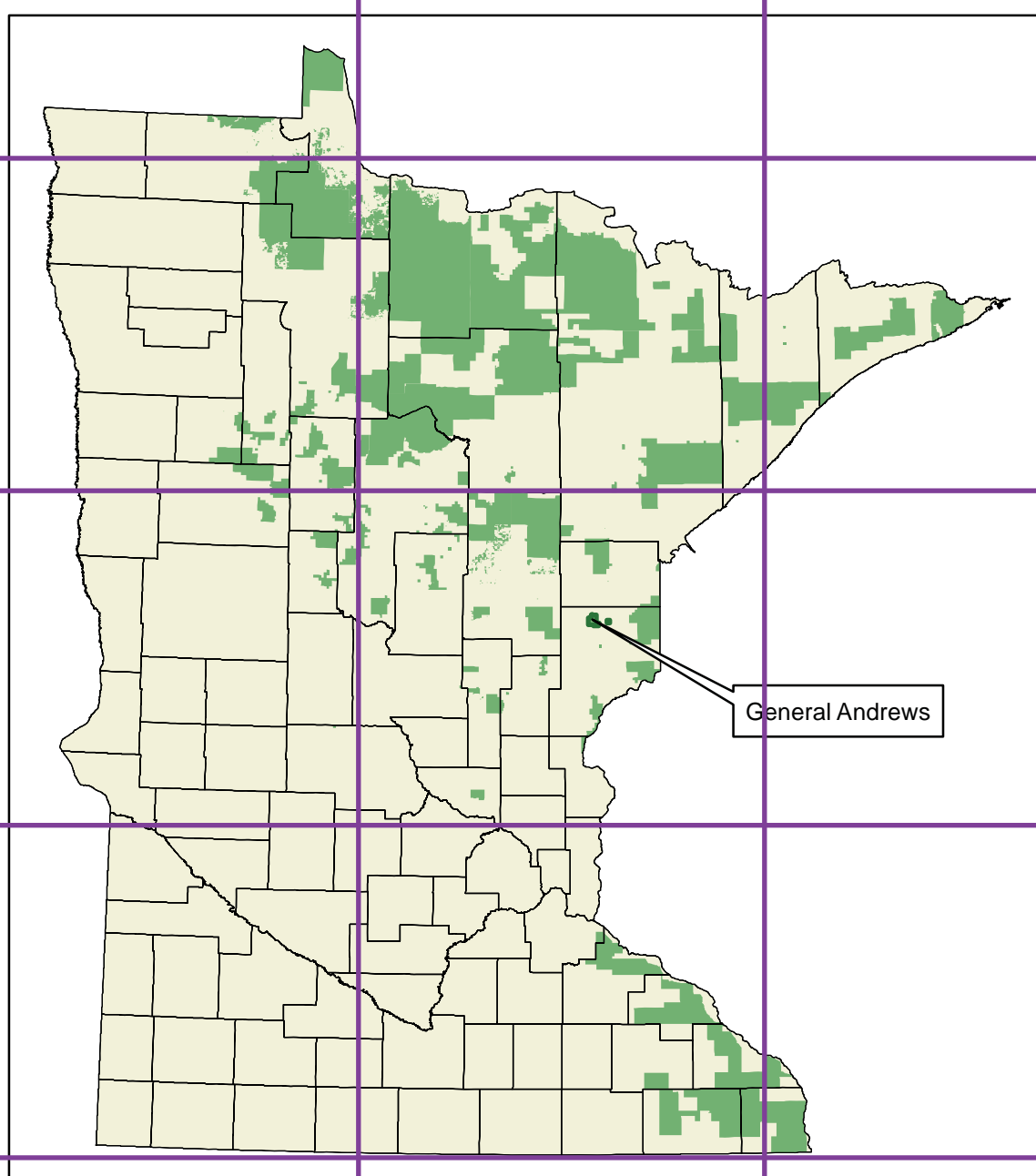

General Andrews State Forest

Sturgeon Lake

Willow River



The ownership lines shown on this map are intended to show general location and are for illustration purposes only. The boundary locations are not necessarily the result of a certified survey.



- Trails with existing uses:**
- OHM, ATV1
 - OHM, ATV1, ATV2
 - OHM, ATV1, ATV2, ORV
 - Matthew Lourey State Trail
 - State Forest Roads (open to all motor vehicles unless posted closed)
- Trails with proposed changes:**
- OHM, ATV1
 - OHM, ATV1, ATV2
 - ORV and ATV2 added to existing OHM and ATV1
 - Proposed New Route (OHM, ATV1, ATV2, ORV)
 - Proposed Undesignate
 - "Conceptual" route
 - Proposed Special Management Area
 - State Forest Boundaries
 - Trust Fund Lands
 - County Lands
 - Other DNR Lands

