

Chengwatana SF Proposed Changes

Type of Change

- Field Check
- Proposed Hunter Walking Trail
- Proposed Undesignate

State Forest Roads

- (open to all motor vehicles unless posted closed)

ATV/OHM (current)

- (open to OHMs, Class 1 and 2 ATVs)
- (open to OHMs and Class 1 ATVs only)

ATV/OHM (current)


- Minnesota State Trails

Proposed Special Management Area

- Minnesota Snowmobile Trails

State Parks

- State Forest Boundaries
- Forestry Lands
- County Lands
- Ecological Services Lands
- Fisheries Lands
- Other DNR Units Lands
- Trails and Waterways Lands
- Wildlife Lands



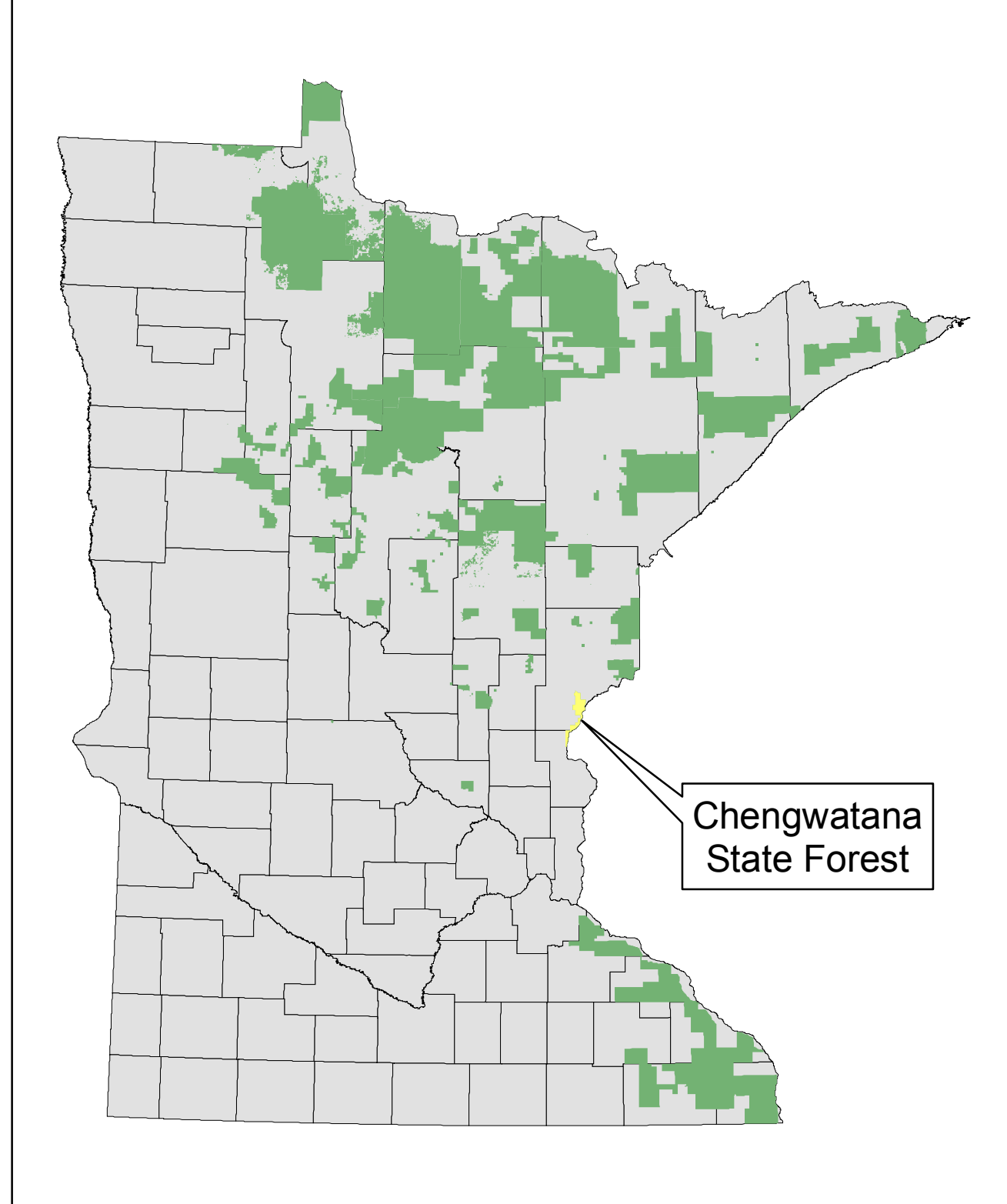
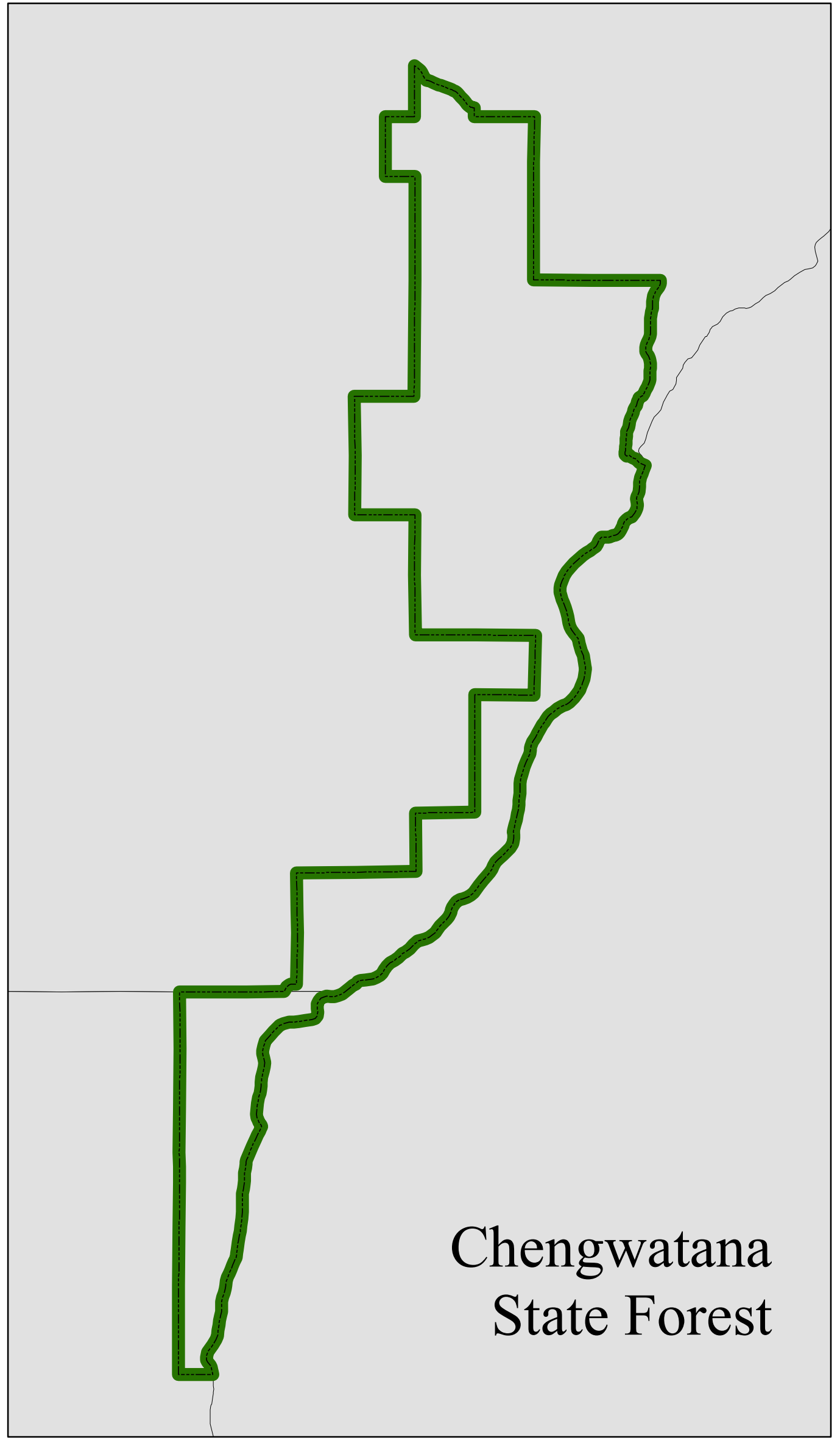
The ownership lines shown on this map are intended to show general location and are for illustration purposes only. The boundary locations are not necessarily the result of a certified survey.

0 0.5 1 2 Miles

This map depicts existing trails in the Chengwatana State Forest and potential changes proposed by DNR area staff.

Proposed changes include: trail closures (undesignations), potential areas for special management, and new hunter walking trails, for foot travel only.

For more information on recreation in the [Chengwatana State Forest](#)



Chengwatana State Forest