

Minnesota Department of Natural Resources

Designation of Forest Trails in Crow Wing County

NOTICE IS HEREBY GIVEN that pursuant to *Minnesota Statutes 2006*, section 89.19, subdivision 2, the forest trails in Crow Wing County described in this order are designated for specified recreational uses.

WHEREAS:

1. *Minnesota Statutes 2006*, section 89.19, subdivision 2 authorizes designation of forest trails by written order and requires public notice and public meetings prior to trail designation.
2. *Minnesota Laws 2003*, chapter 128, article 1, section 167 (as amended in 2005 and 2007) directs the Commissioner of Natural Resources to complete a review of the classification of state forests with respect to motor vehicle use and to designate roads and trails within state forests.
3. The Department of Natural Resources published its proposed motor vehicle use classification and forest road and trail designations in a draft plan in April 2007.
4. All public notice and public meeting requirements of *Minnesota Statutes*, section 89.19, subdivision 2 and other applicable laws and rules have been met.

NOW THEREFORE, IT IS ORDERED that the forest trails described below are hereby designated pursuant to authority vested in me by Minnesota law:

1. All Terrain Vehicle (ATV) / Off-Highway Motorcycle (OHM) Trails – The 14.5 miles of trail depicted on the map in *Exhibit A*, attached hereto and incorporated herein, are designated as ATV / OHM trails.
2. Hunter Walking Trails – The 2.7 miles of trails depicted on the map in *Exhibit B*, attached hereto and incorporated herein, are designated as hunter walking trails.
3. Hiking Trails – The 2.7 miles of trails depicted on the map in *Exhibit C*, attached hereto and incorporated herein, are designated as hiking trails.

IT IS FURTHER ORDERED that these trail designations shall become effective December 31, 2008.

Date: __

3/27/08



Mark Holsten, Commissioner
Department of Natural Resources

Exhibit A - ATV / OHM Trail Designation

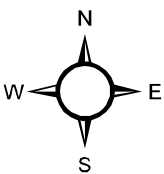
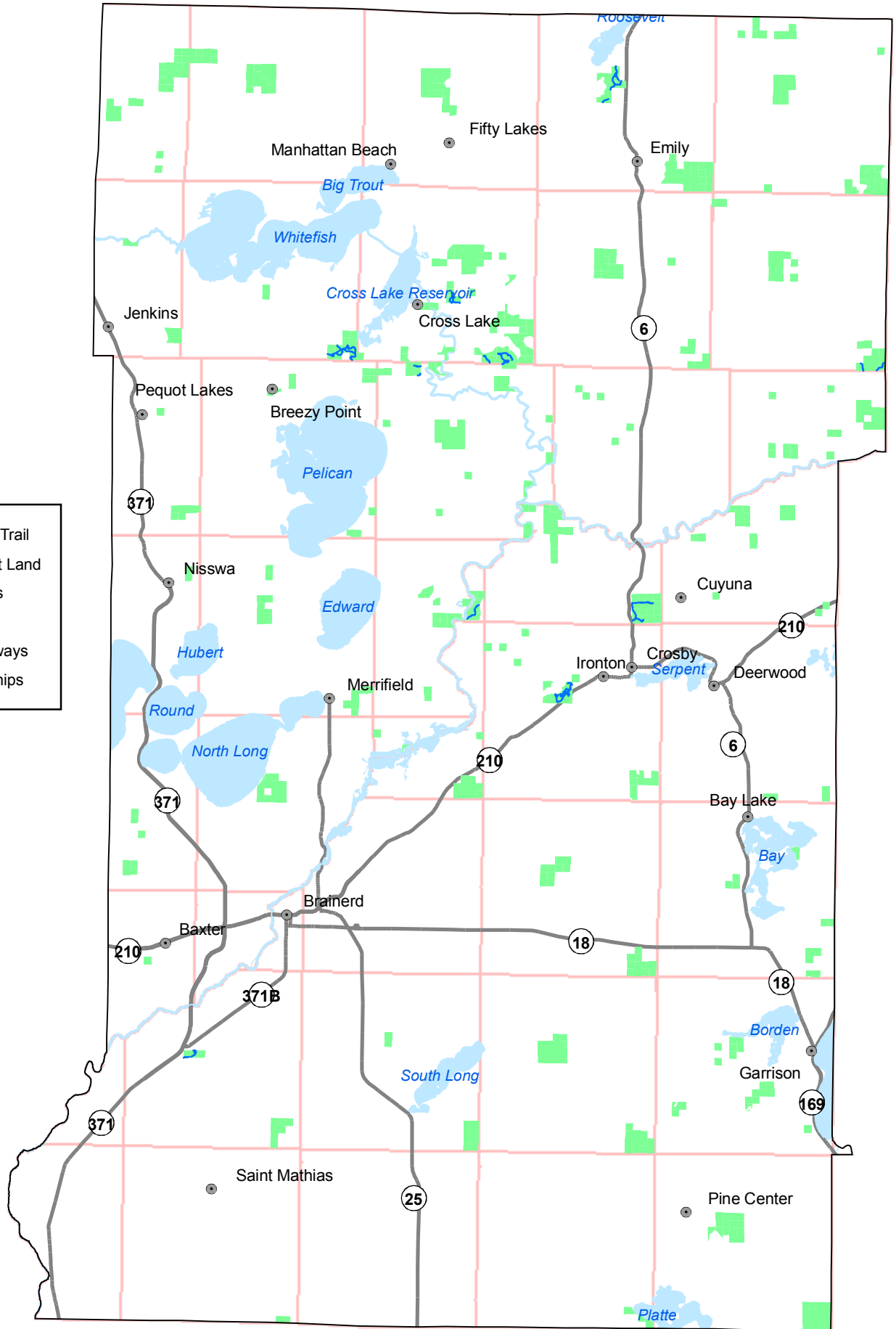
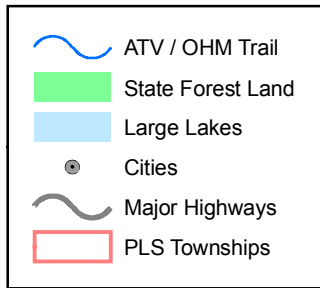


Exhibit B - Hunter Walking Trail Designation

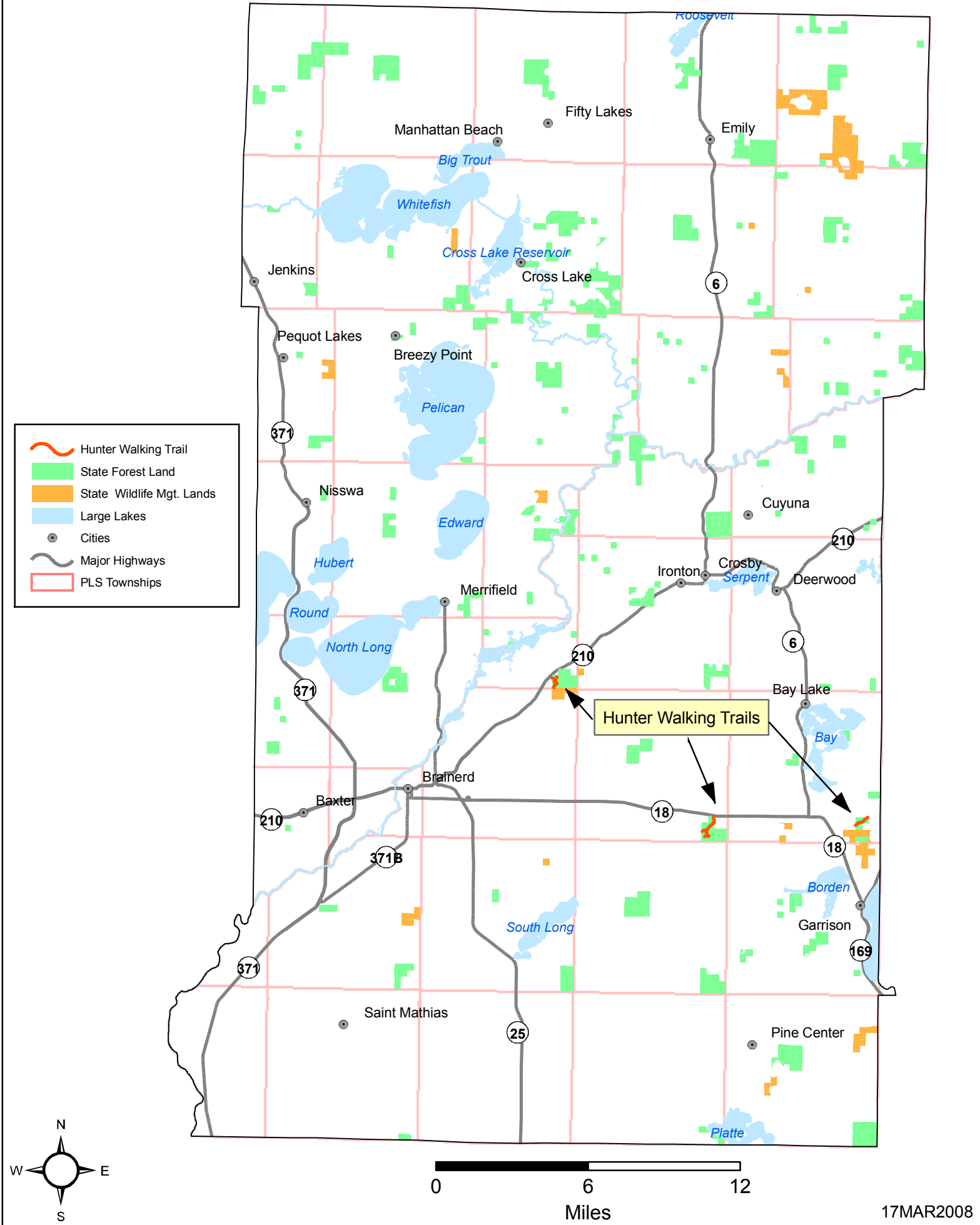








Exhibit C - Hiking Trail Designation

-  Hiking Trail
-  State Forest Land
-  Large Lakes
-  Cities
-  Major Highways
-  PLS Townships

