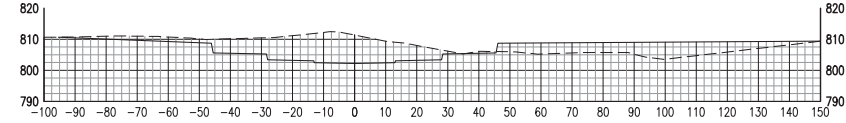
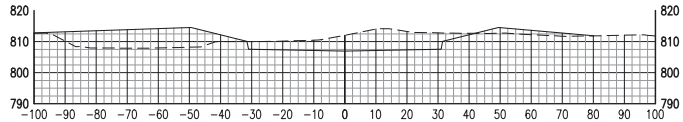


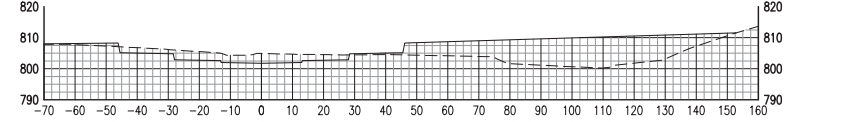
6+00



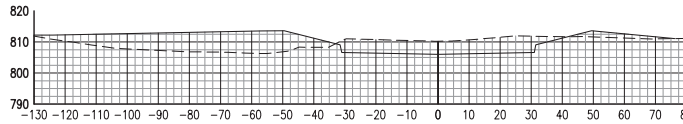
12+00



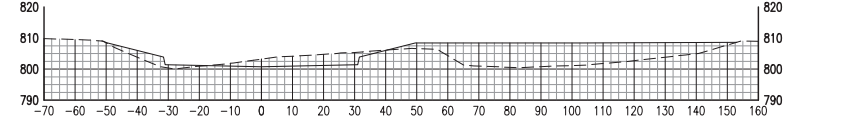
7+00



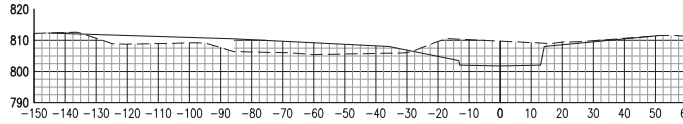
13+00



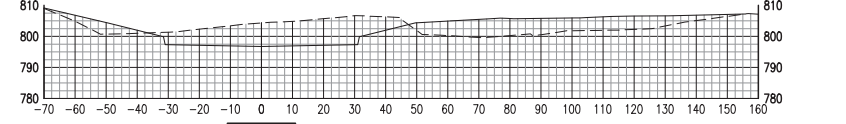
8+00



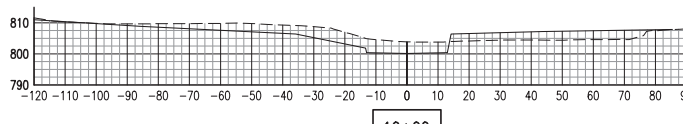
14+00



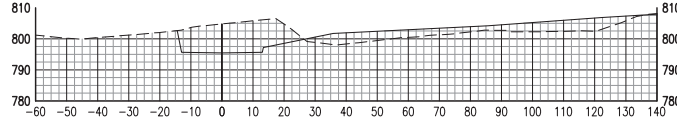
9+00



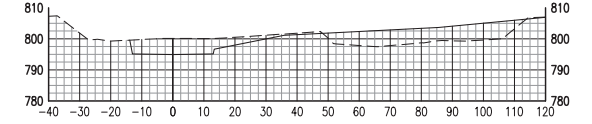
15+00



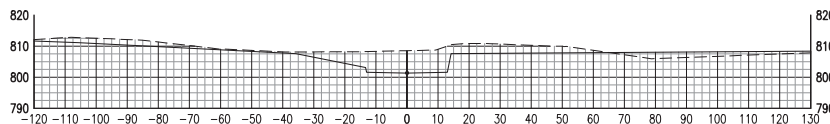
10+00



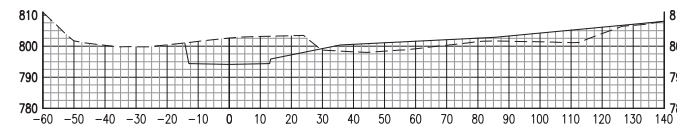
16+00



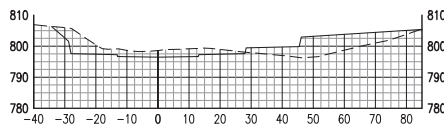
18+00



11+00



17+00



19+00

Figure 9: Cross Sections Showing Excavation and Fill Profiles

SCALE IN FEET 40



I HEREBY CERTIFY THAT THIS PLAN, SPECIFICATION OR REPORT WAS PREPARED BY ME OR UNDER MY DIRECT SUPERVISION, AND THAT I AM A DULY LICENSED PROFESSIONAL ENGINEER UNDER THE LAWS OF THE STATE OF MINNESOTA

Name: Steve Kummer
Lic Number: 44296 Date: 1.28.2015

Operations Services Division
Safety
Facilities
Materials
Equipment
Field Operations
Information Management

DNR Division of Eco/Waters
Relocation of Whitewater River
Whitewater State Park

Winona County Section: 20 Near Elba Range: 10 W
Township: 107 N

Revisions

Date	By

Cross Sections

Survey: XX XXXX Designed: K.Zylkovicz 3/14
Drawn: XX XXXX Drawn: C.Rice 3/14
Checked: XX XXXX Checked: S.Kummer 3/14
Horz datum: NAD 83 (96 ADJ) Vert datum: NAVD 88