

Legend

- Mine Area
- Off-Site Wetland Inventory
- Impacted Wetlands**
- Impacted Wetlands
- Impacted Deep Water Area



Source: USGS, SEH, Barr, LMIC, MNDNR, and Mn/DOT. 2003 Aerial Photograph

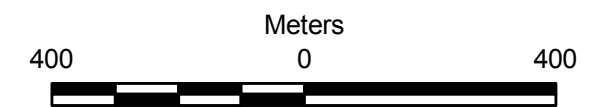
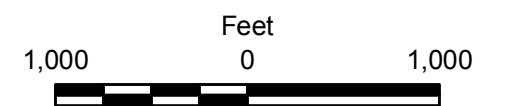



Figure 4.1.2

Mine Area
 Wetland Impacts
 Minnesota Steel Industries
 Nashwauk, Minnesota