







Legend

DNR Mining Features

-  In-pit Stockpiles
-  Other Related Features
-  Stockpiles
-  Tailings Basins
-  Proposed Project Boundary
-  Proposed Project Impact Area
-  Ambient Air Quality Boundary
-  Mine Pits
-  Reclaim Pond
-  Municipal Boundaries
-  Proposed Rail Alignment
-  Proposed Road Option 1
-  Proposed Road Option 2
-  Waterbodies
-  Streams



Source: USGS, SEH, Barr, LMIC, MNDNR, and Mn/DOT. 2003 Aerial Photograph



4,000 0 4,000 Feet

1,000 0 1,000 Meters

Figure 3.1

Past Mining Activities
Minnesota Steel Industries
Nashwauk, Minnesota