









Legend

-  Proposed Project Boundary
-  Proposed Project Impact Area
-  Ambient Air Quality Boundary
-  Mine Pits
-  Reclaim Pond
-  Proposed Road Option 1
-  Proposed Road Option 2
-  Proposed Rail Alignment



Source: USGS, SEH, Barr, LMIC, MNDNR, and Mn/DOT. Pokegame Lake 1:100,000K Quadrangle

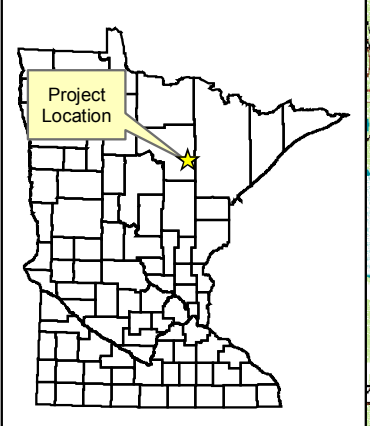
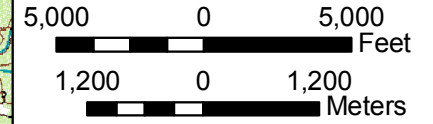


Figure 1.1

Project Location Map
Minnesota Steel Industries
Nashwauk, Minnesota