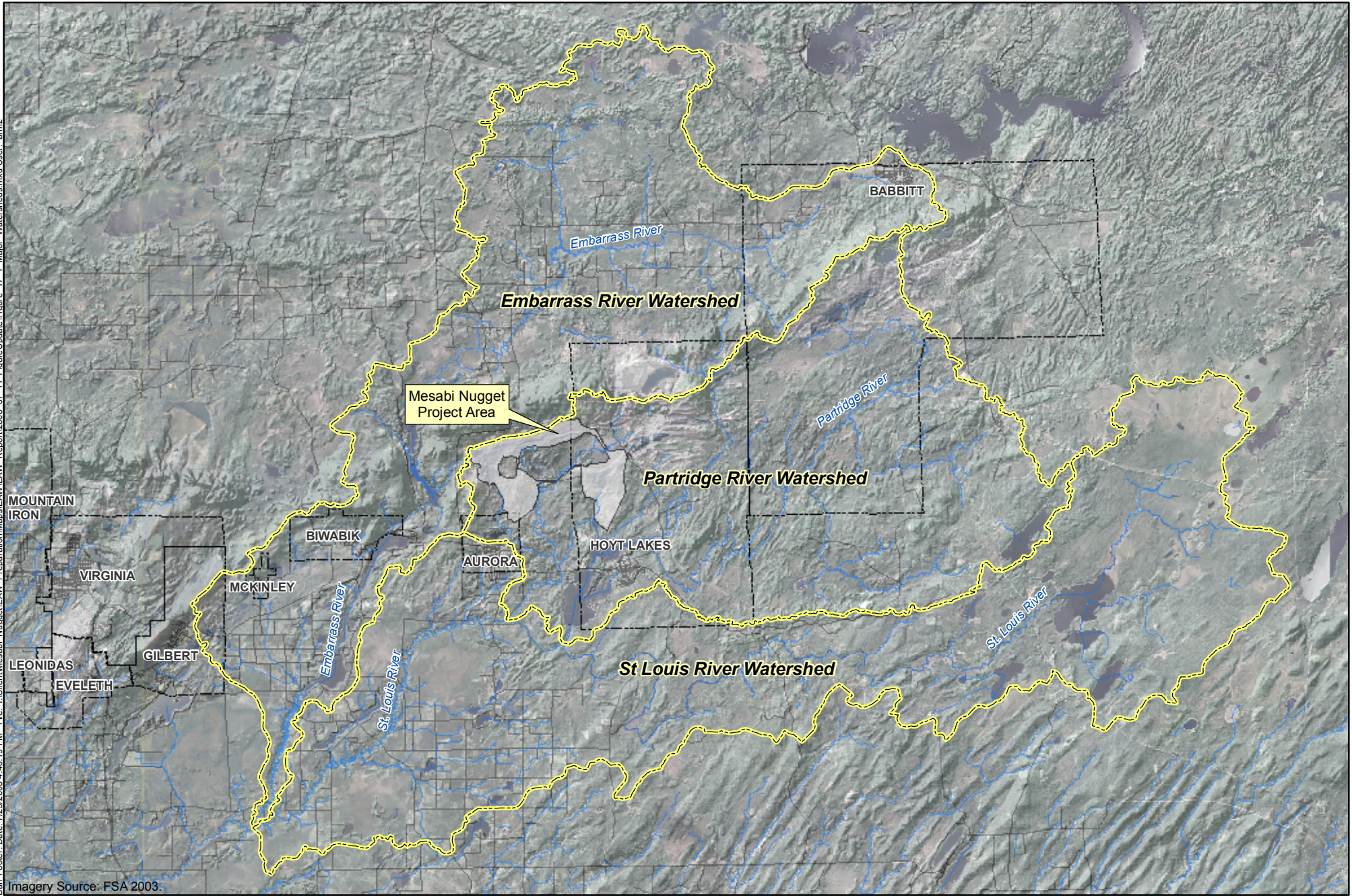





Bar Footer: Date: 7/25/2008 4:48:19 PM File: I:\Client\Mesabi_Nugget\EAW_Preparation\Mesabi_Nugget\EAW_Report\2008_07_11\FigureUpdate\Figure_17_1_Major_Watersheds.mxd User: arm2



Imagery Source: FSA 2003.

-  Major Watersheds
-  Project Area
-  Municipalities

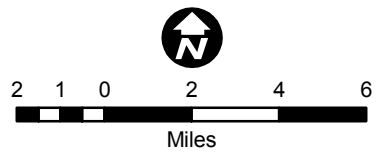


Figure 17-1
MAJOR WATERSHEDS
Mesabi Nugget
Hoyt Lakes, Minnesota