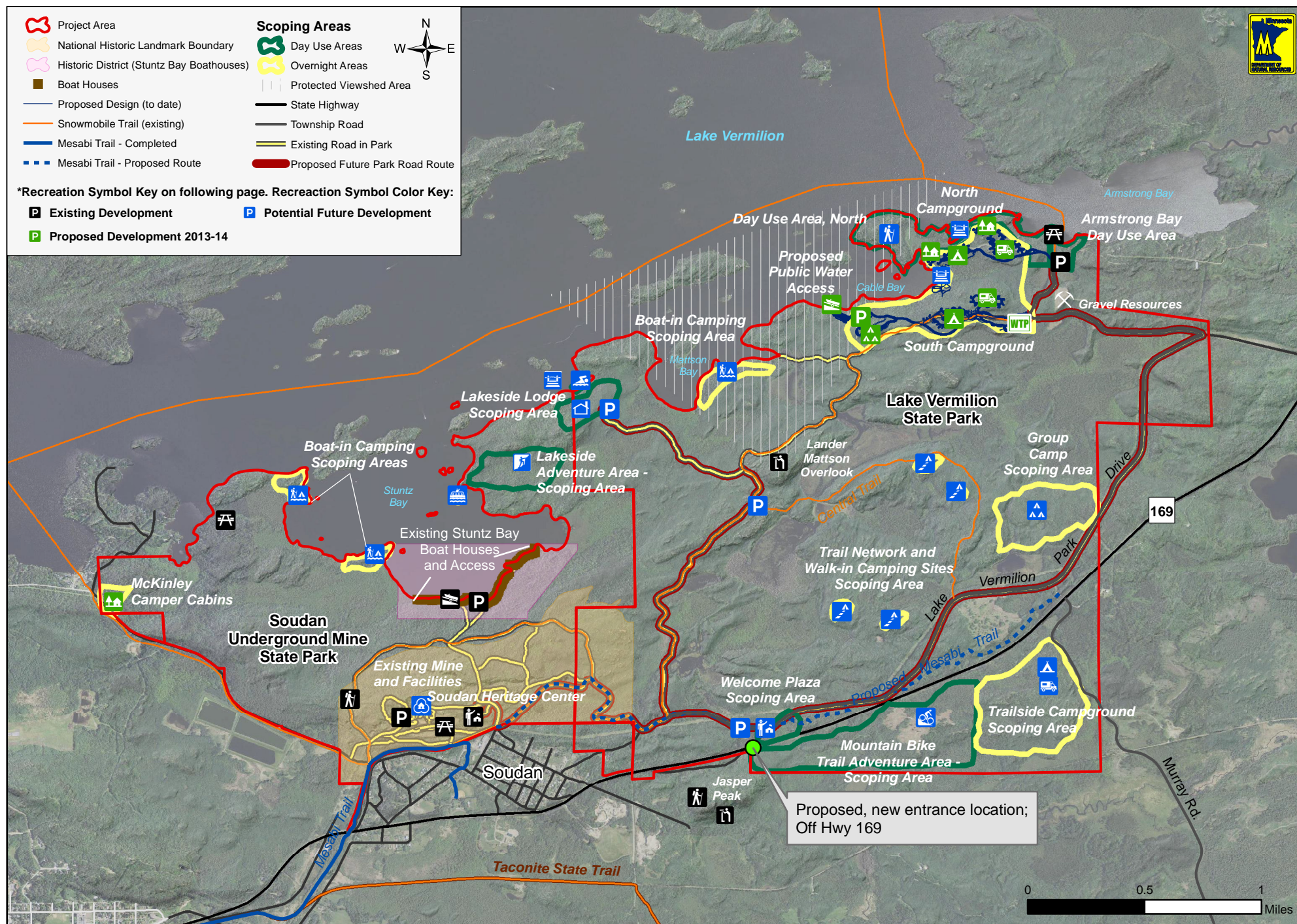








**Figure 6: Lake Vermilion and Soudan Underground Mine State Parks - Existing, Proposed and Future Development Scoping Areas**












## Recreation Symbol Key
















### Existing Development selection

-  Contact Station
-  Hiking Trail
-  Overlook
-  Public Water Access
-  Parking
-  Picnic Area

### Proposed Development 2013-14

-  Camper Cabins
-  Campground Loop
-  Wastewater Treatment
-  Group Camping
-  Public Water Access
-  Parking
-  RV Camping Loop

### Potential Future Development

-  Adventure/Skill Area
-  Campground Loop
-  Contact Station
-  Docking
-  Group Camping
-  Hiking Trail
-  Houseboat Tie Up
-  Lakeside Adventure Area
-  Lakeside Lodge
-  Parking
-  Remote Boat-In Camp Cluster
-  Remote Campsite or Yurt
-  RV Camping Loop
-  Soudan Heritage Center
-  Swim Area