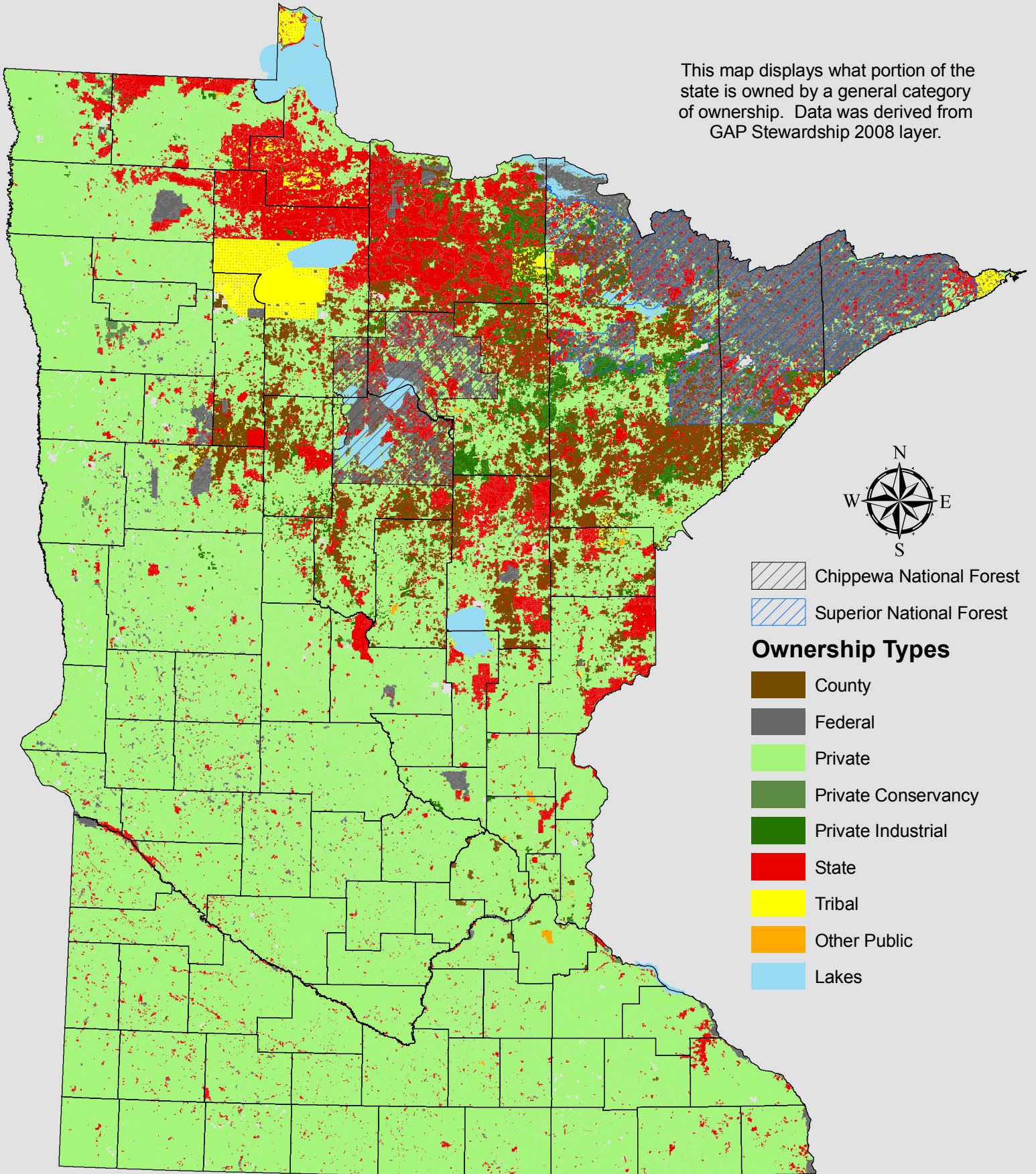




Ownership

This map displays what portion of the state is owned by a general category of ownership. Data was derived from GAP Stewardship 2008 layer.



 Chippewa National Forest


 Superior National Forest


Ownership Types

 County

 Federal


 Private

 Private Conservancy

 Private Industrial

 State

 Tribal

 Other Public

 Lakes



0 25 50 100 Miles

Created by
Joel Perrington
MN DNR Forest
Resource Assessment
Grand Rapids, MN