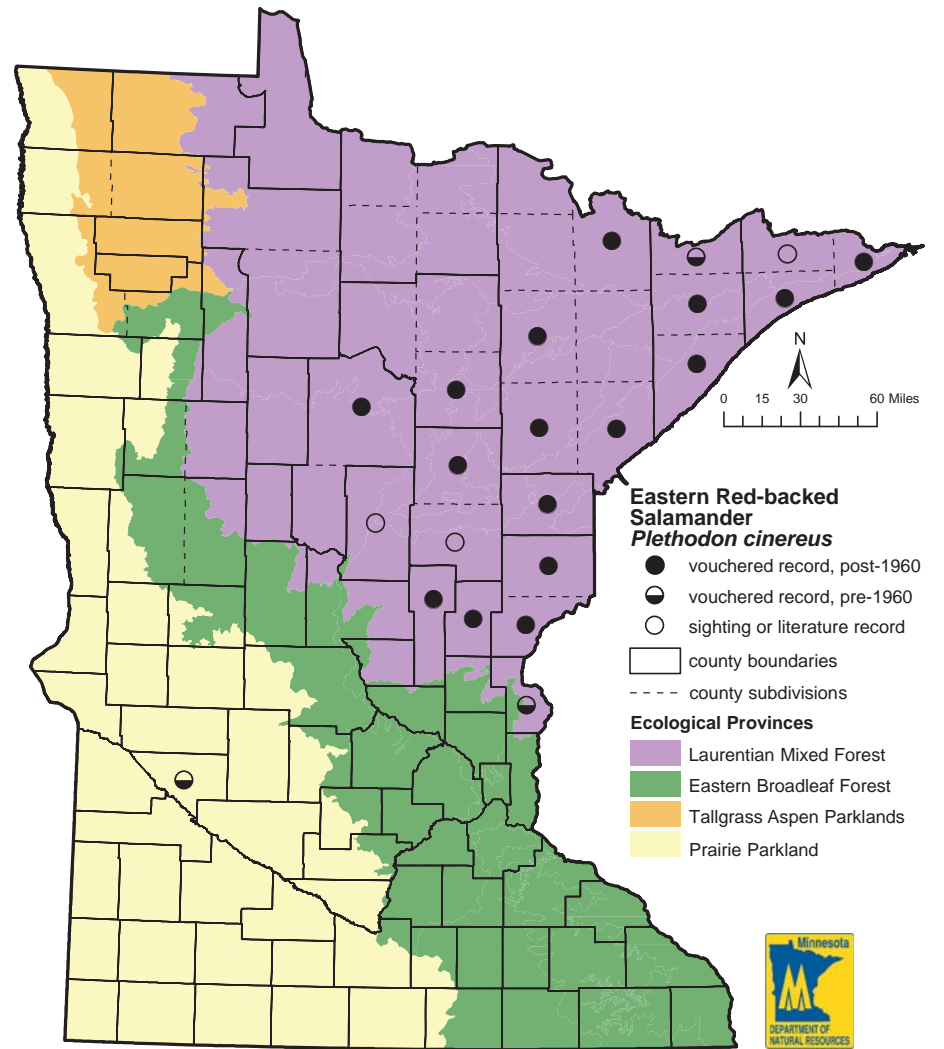
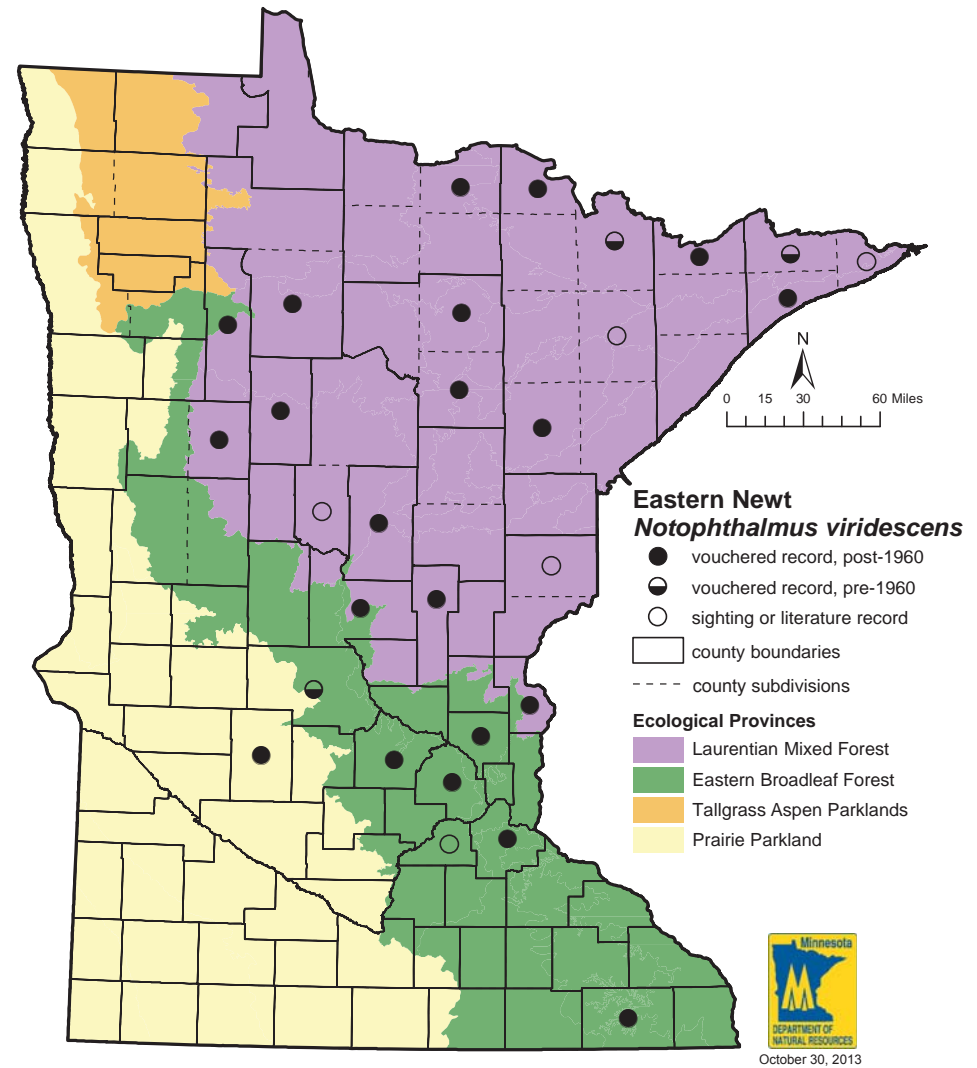
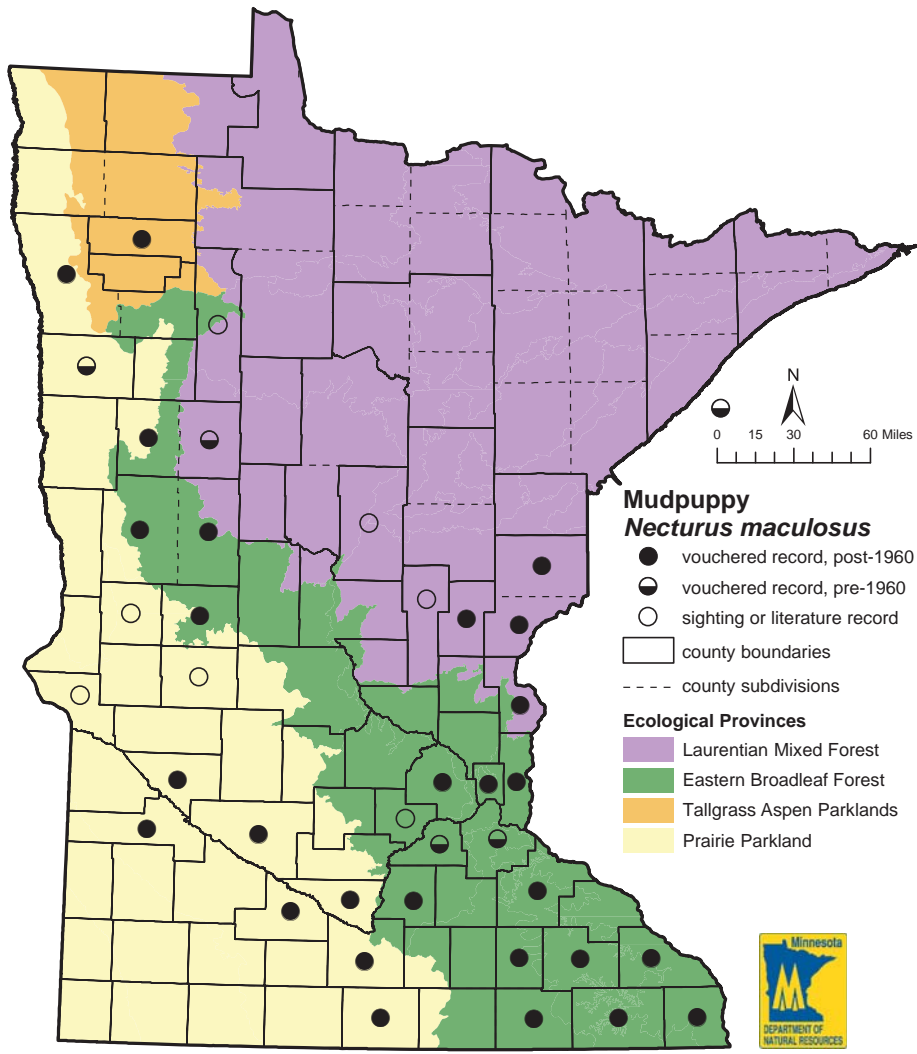
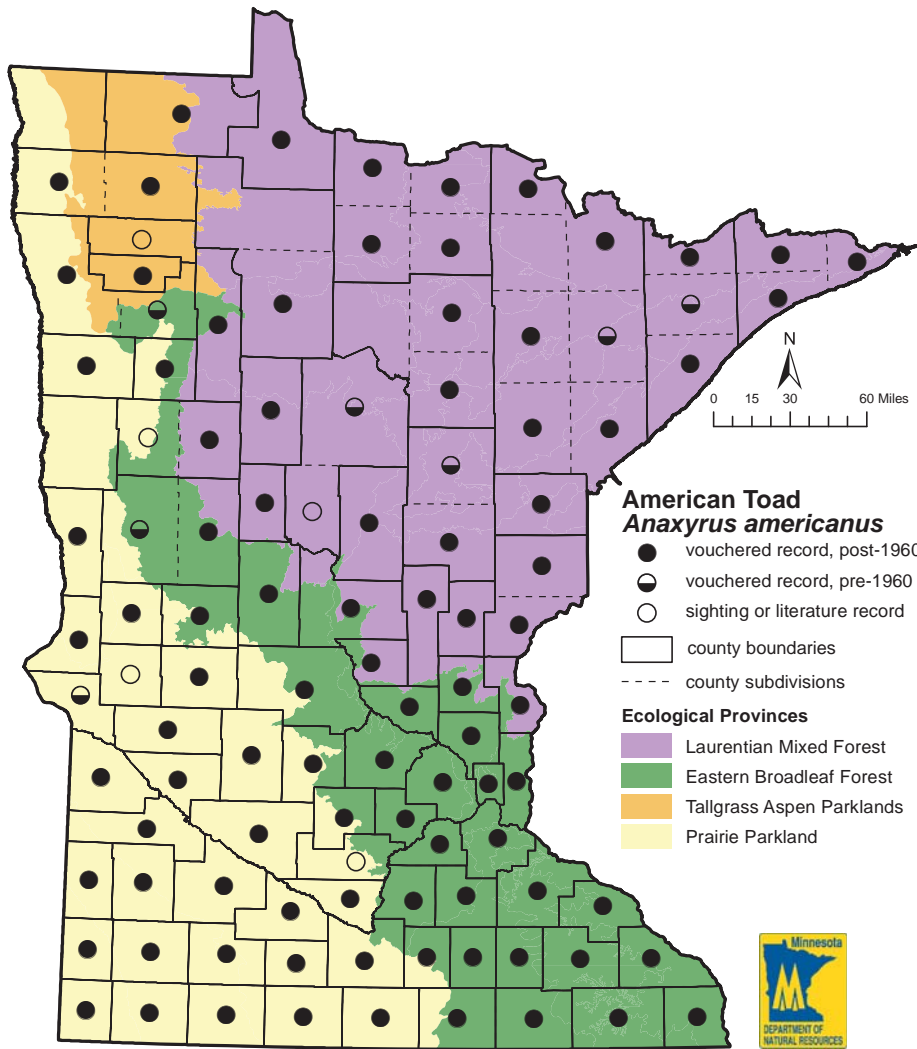


October 30, 2013

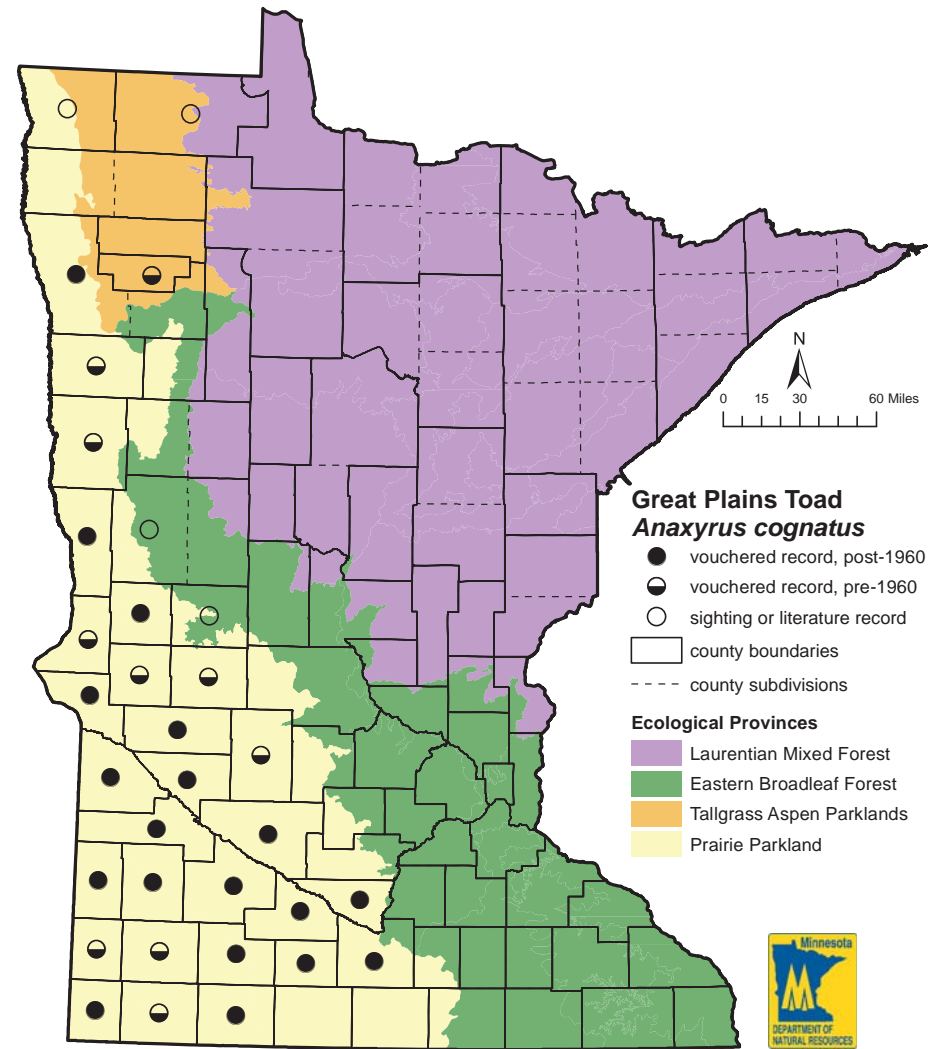


October 30, 2013

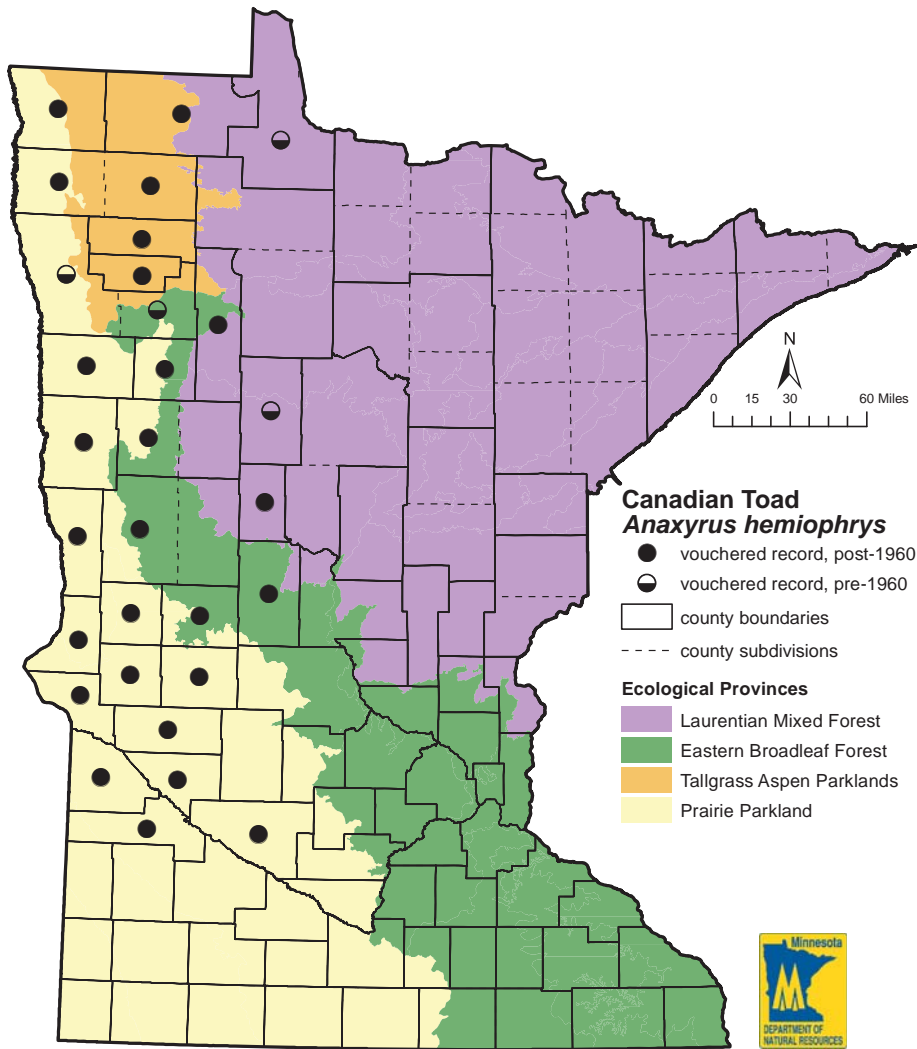




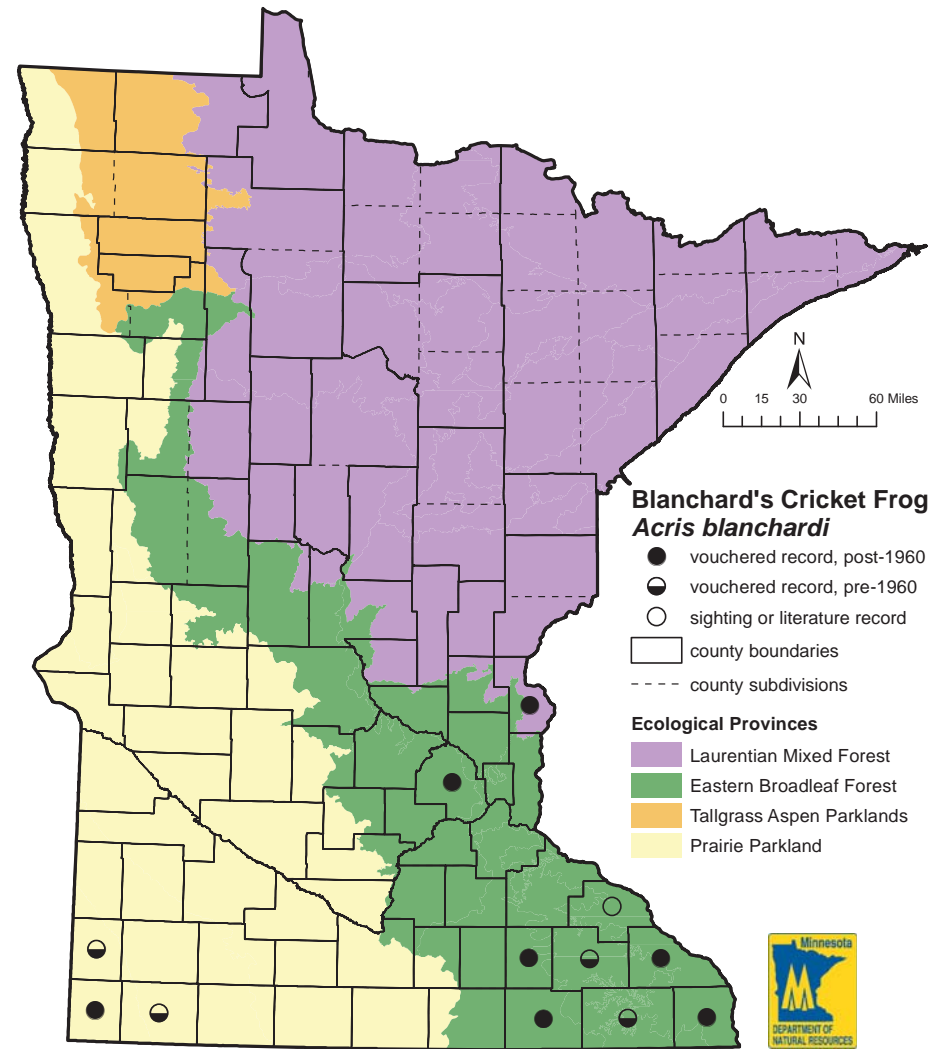
October 30, 2013



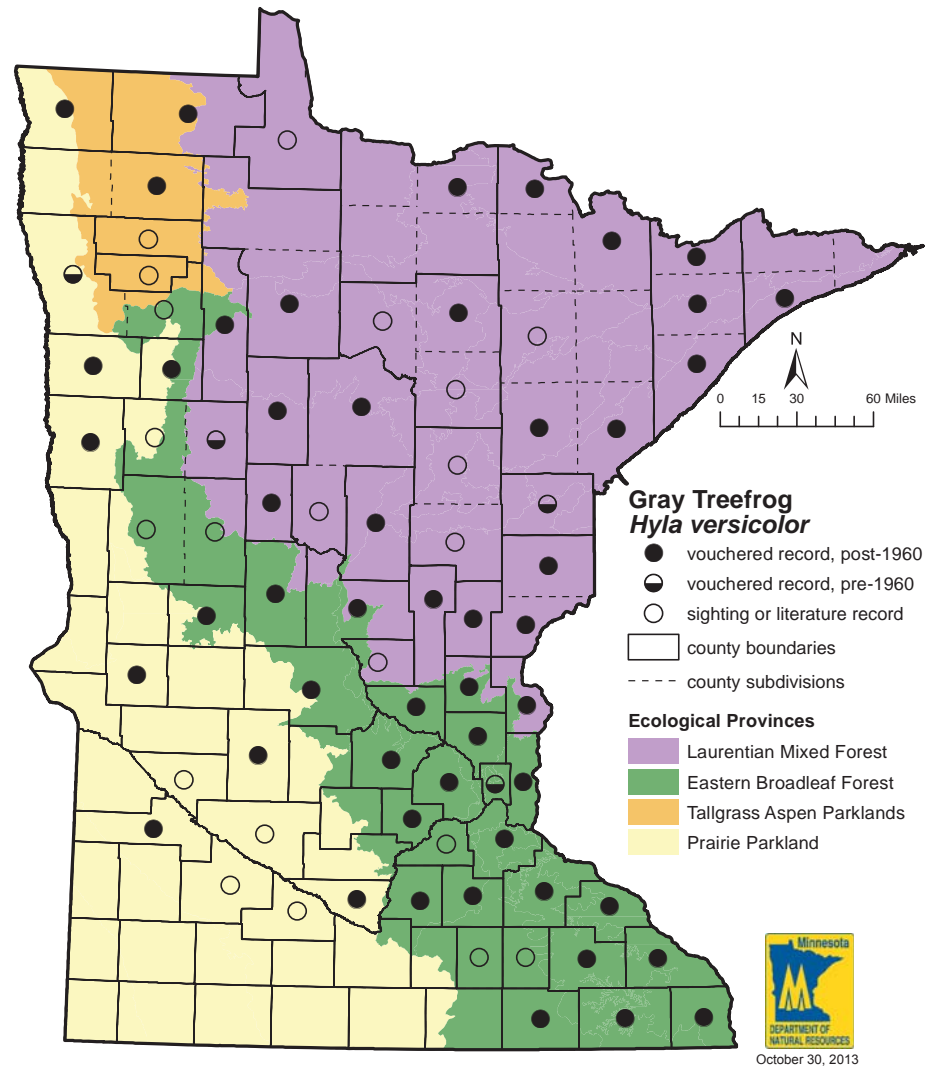
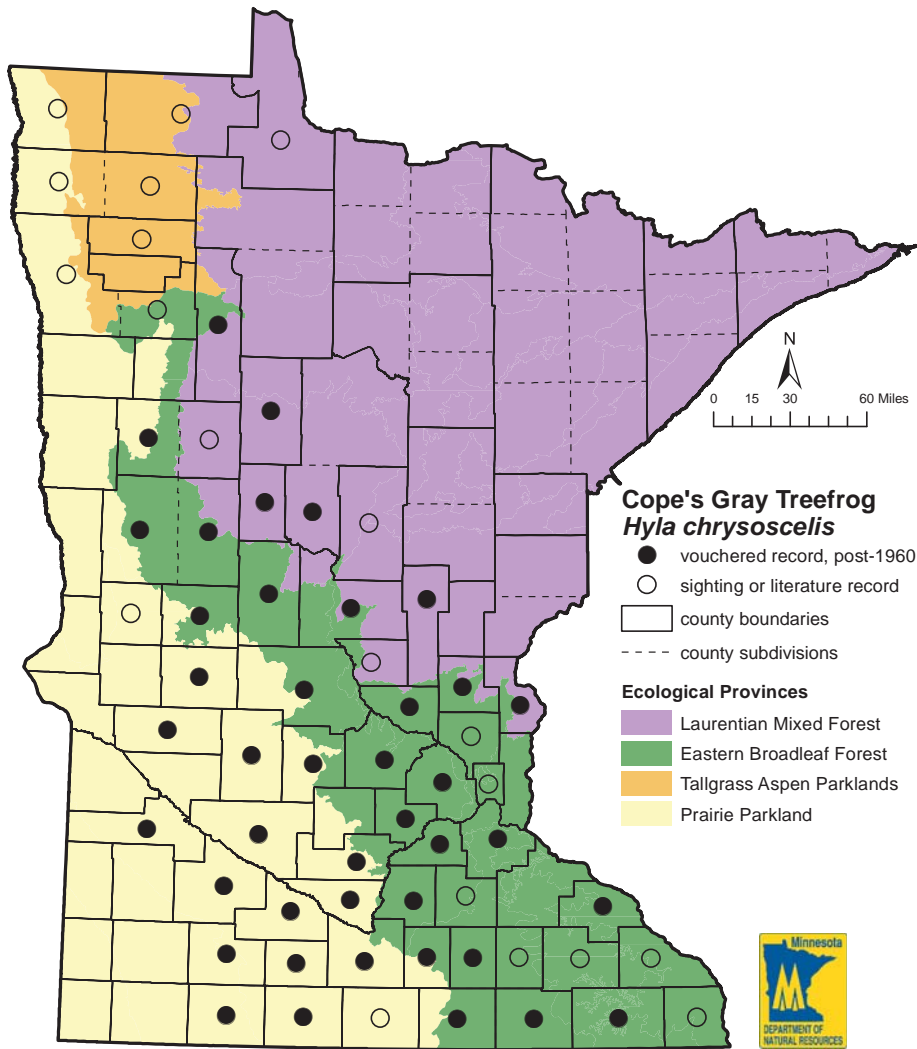
October 30, 2013

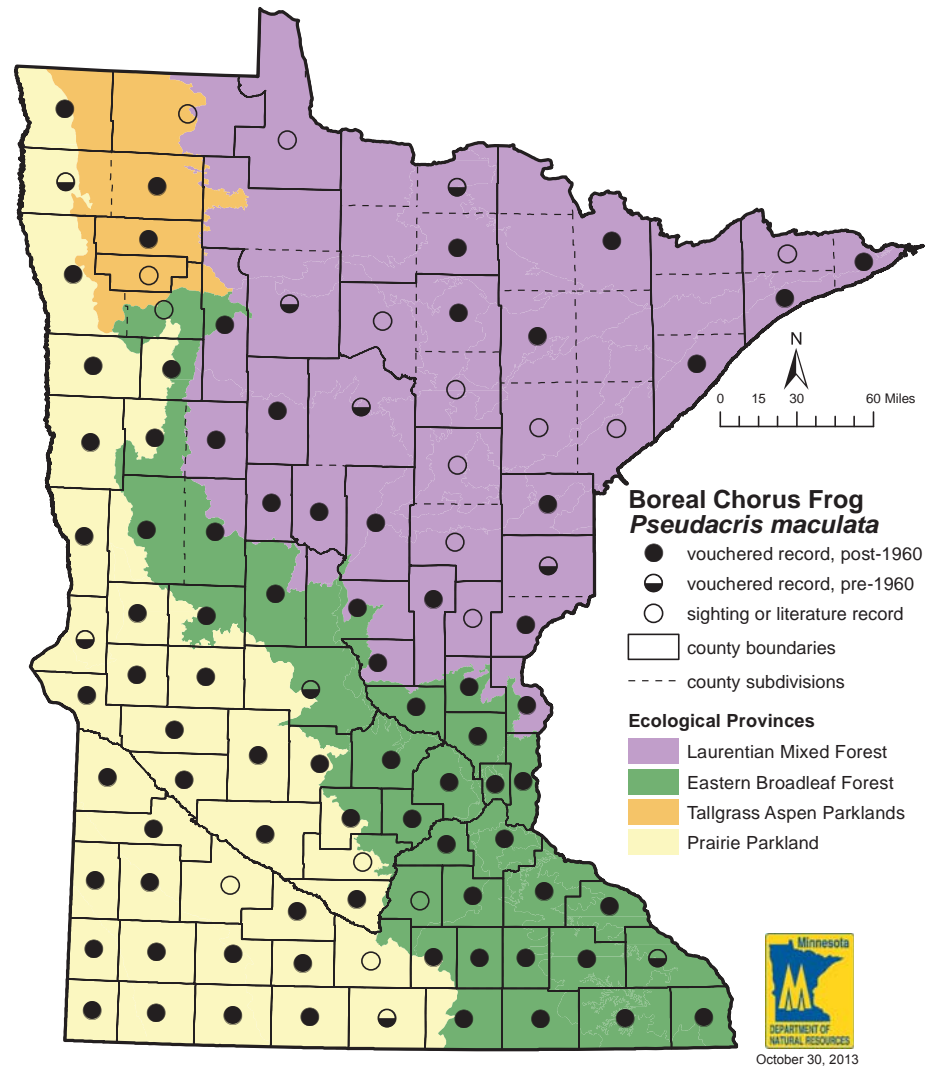
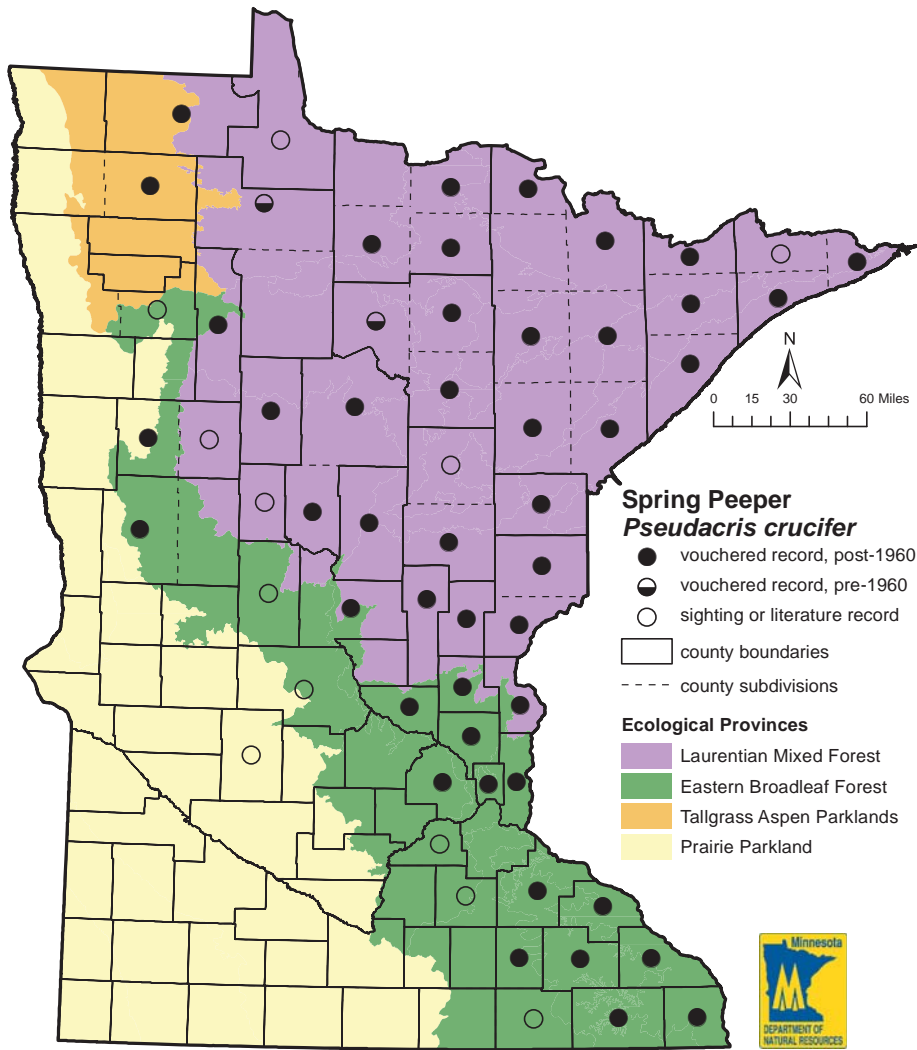


October 30, 2013

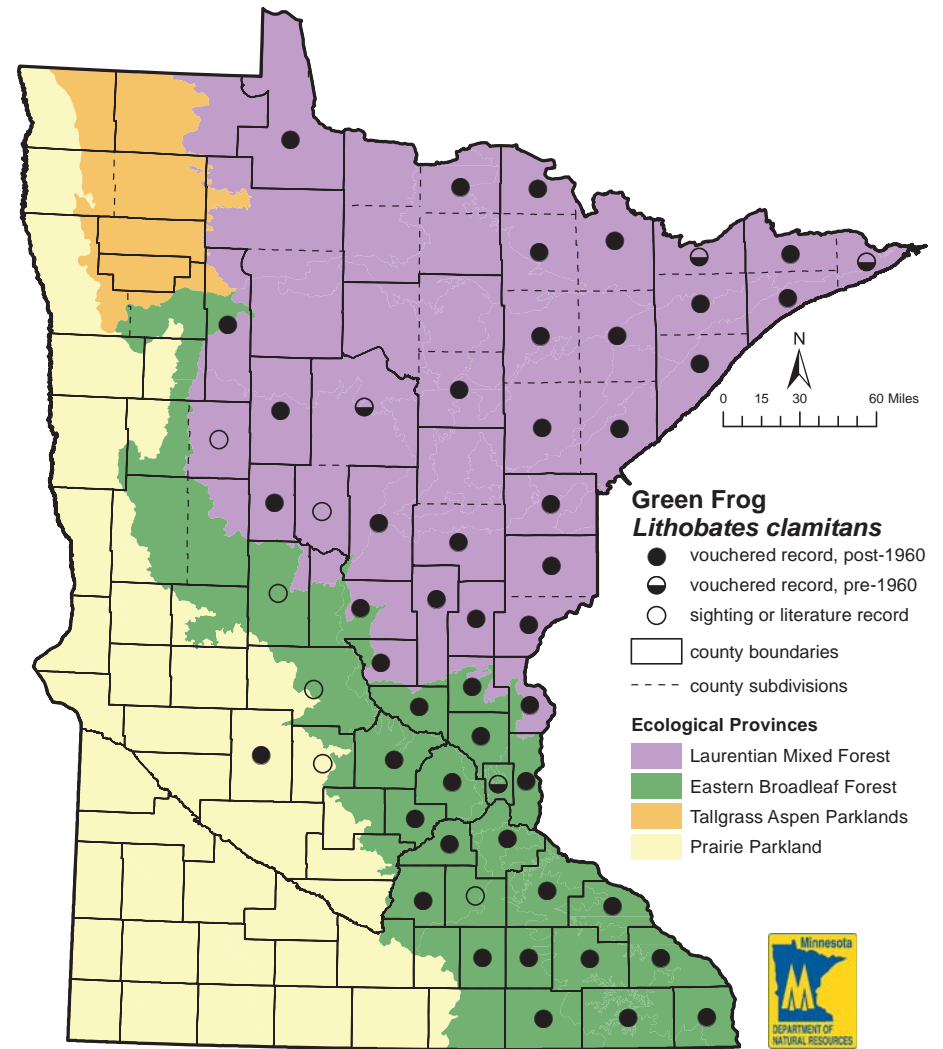
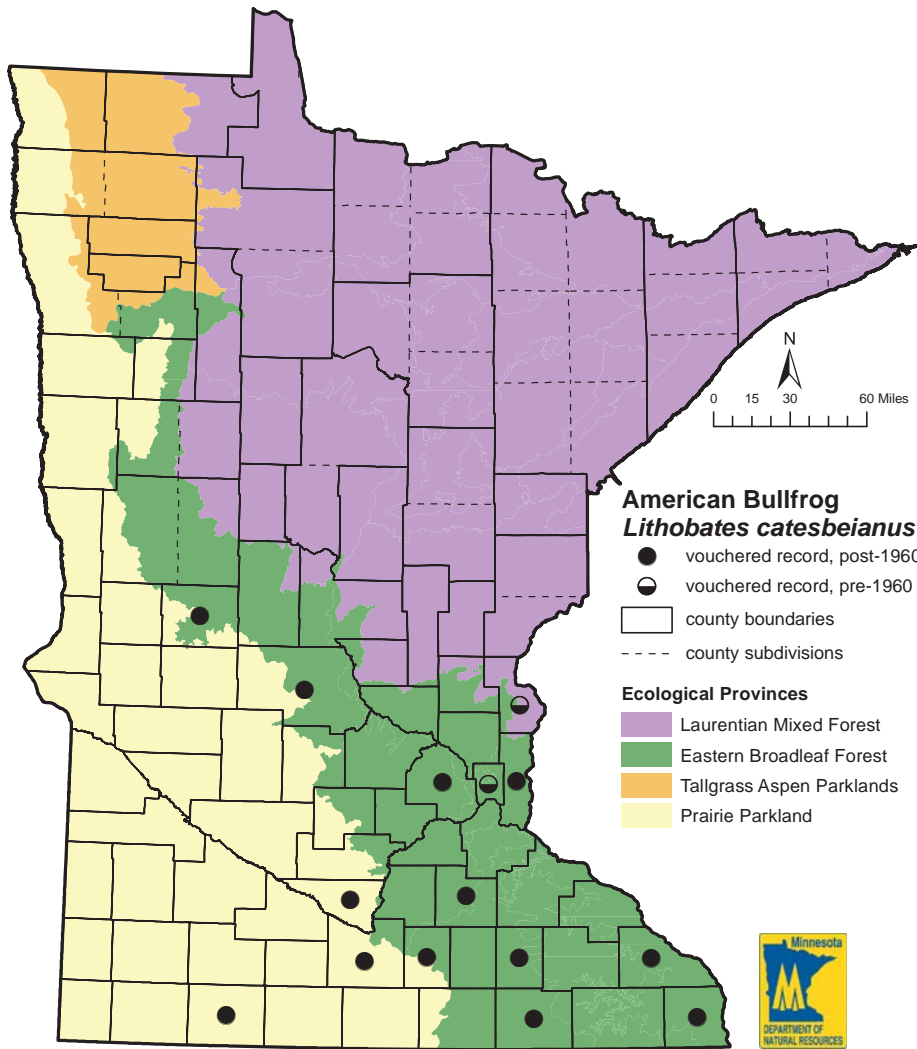


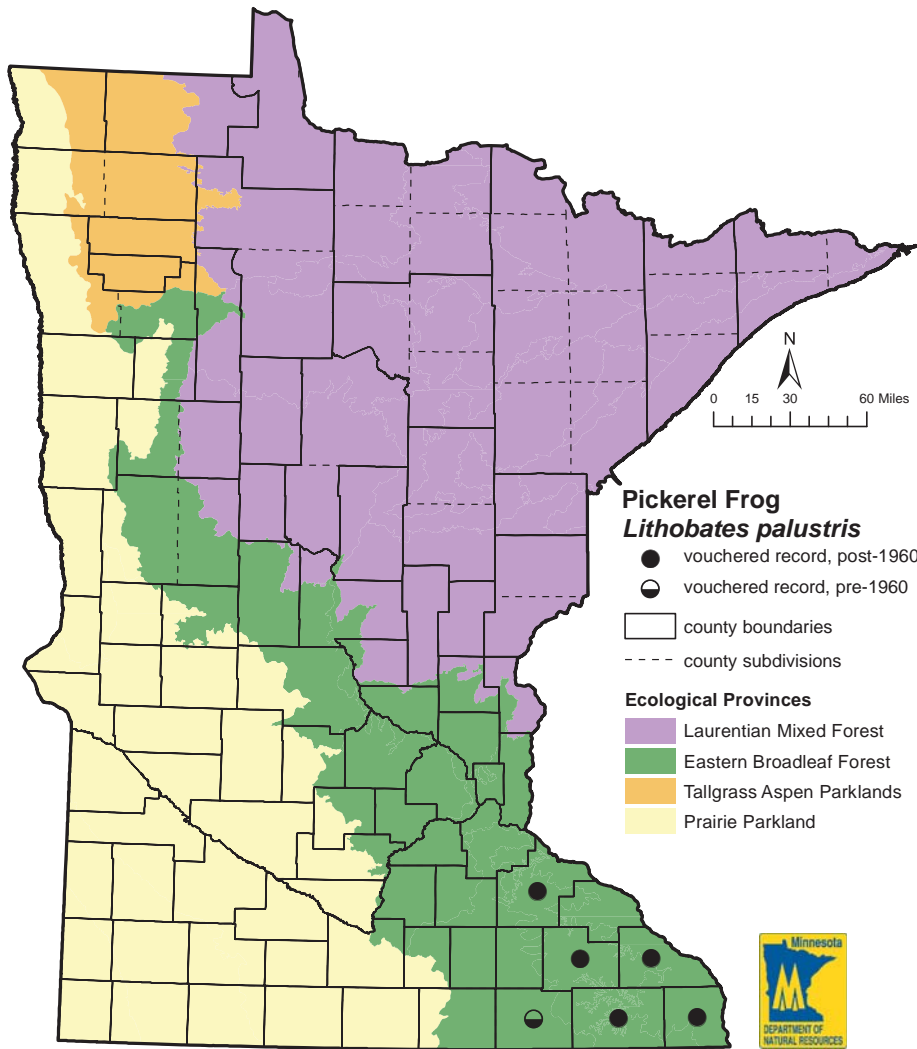
October 30, 2013



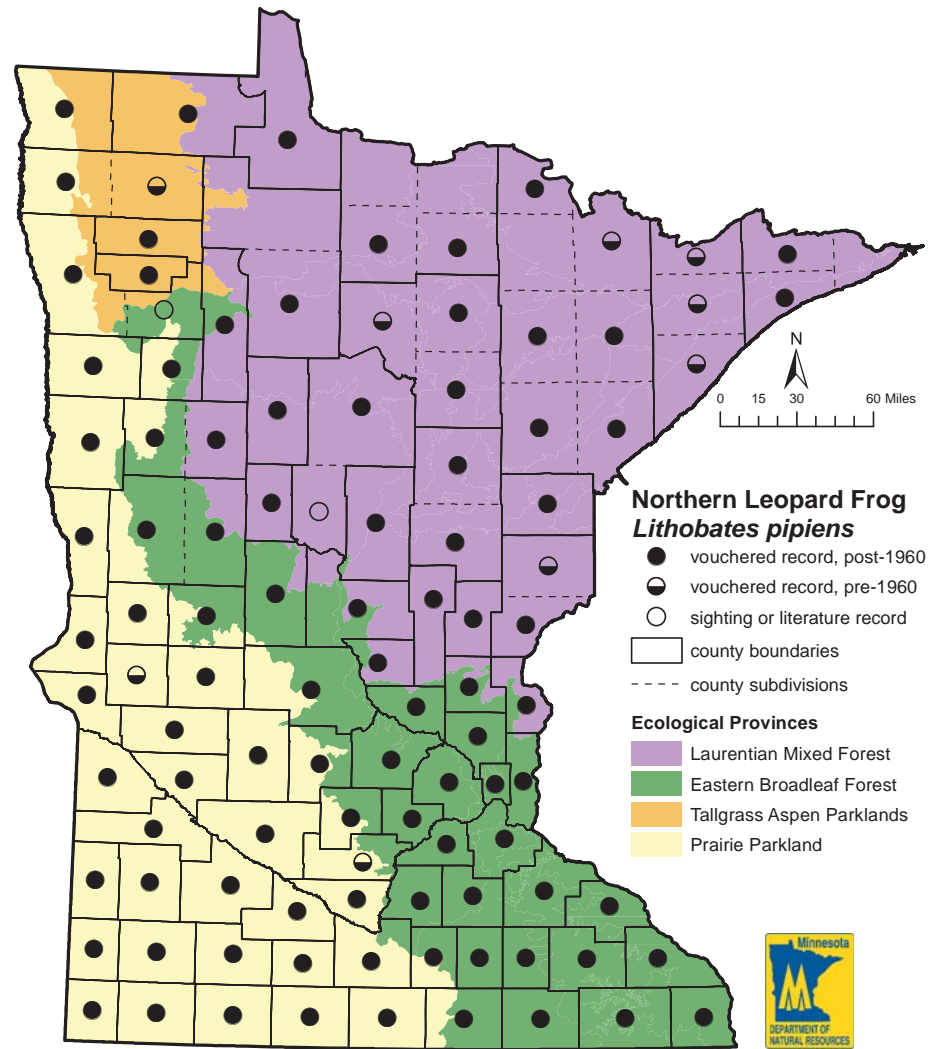




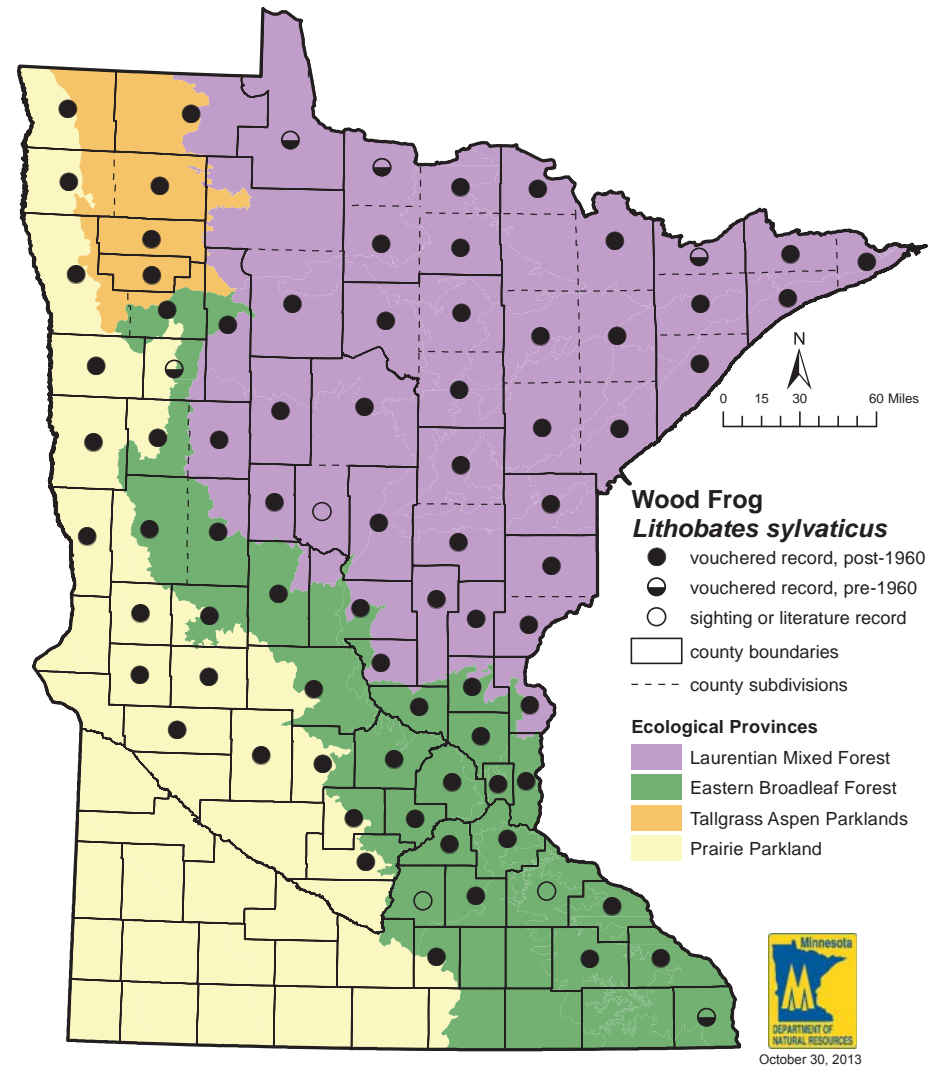
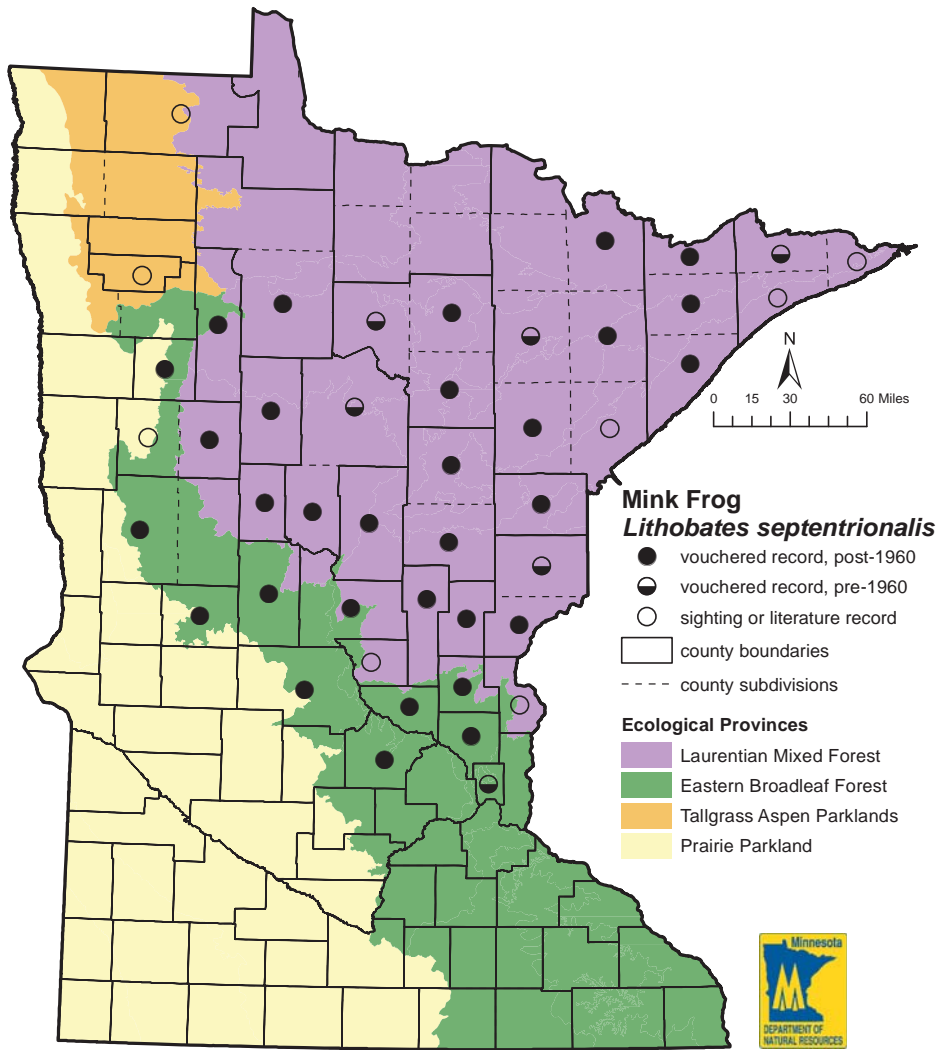


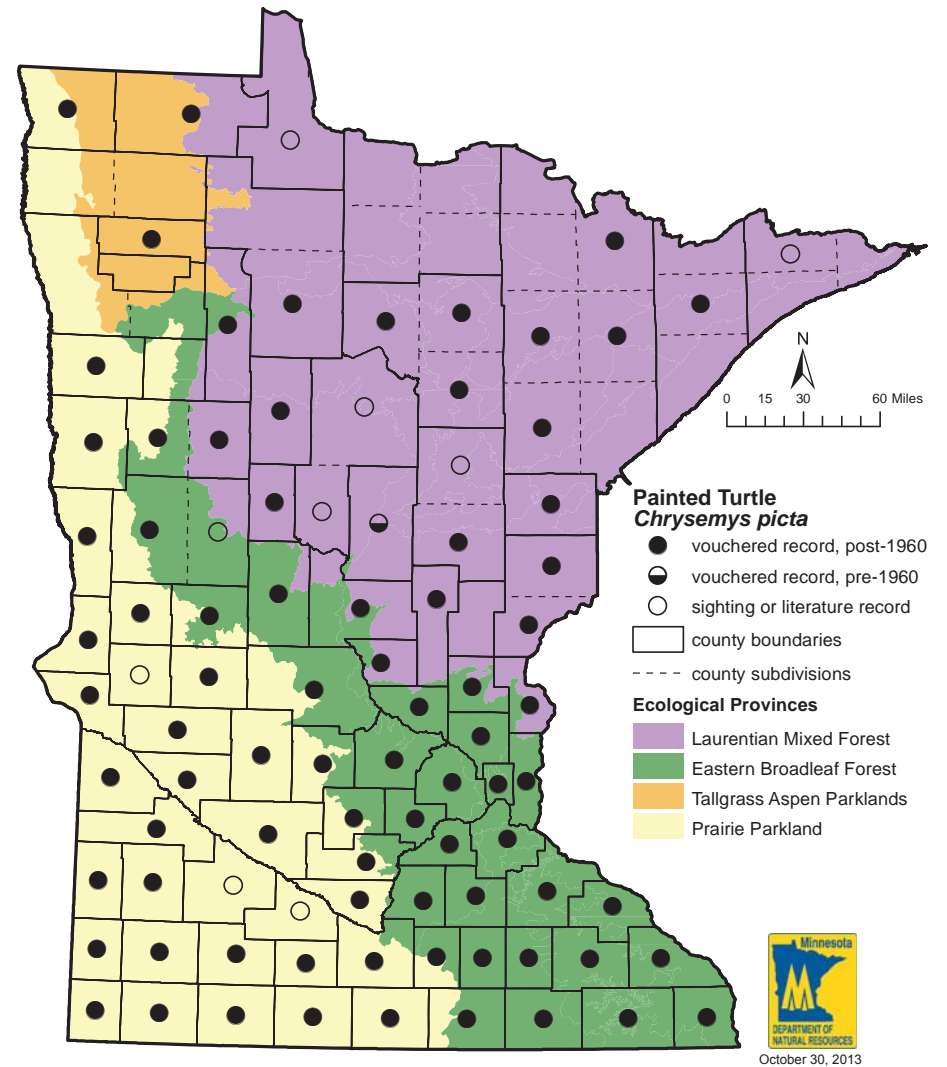
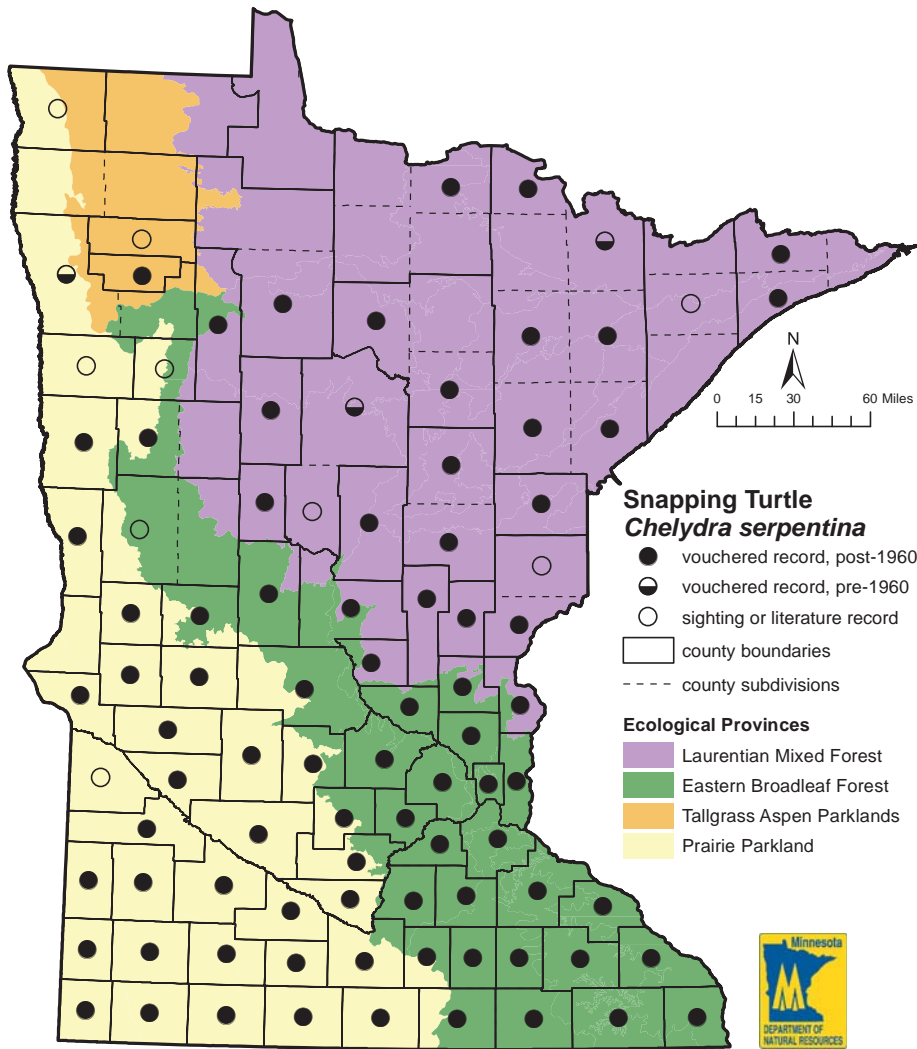


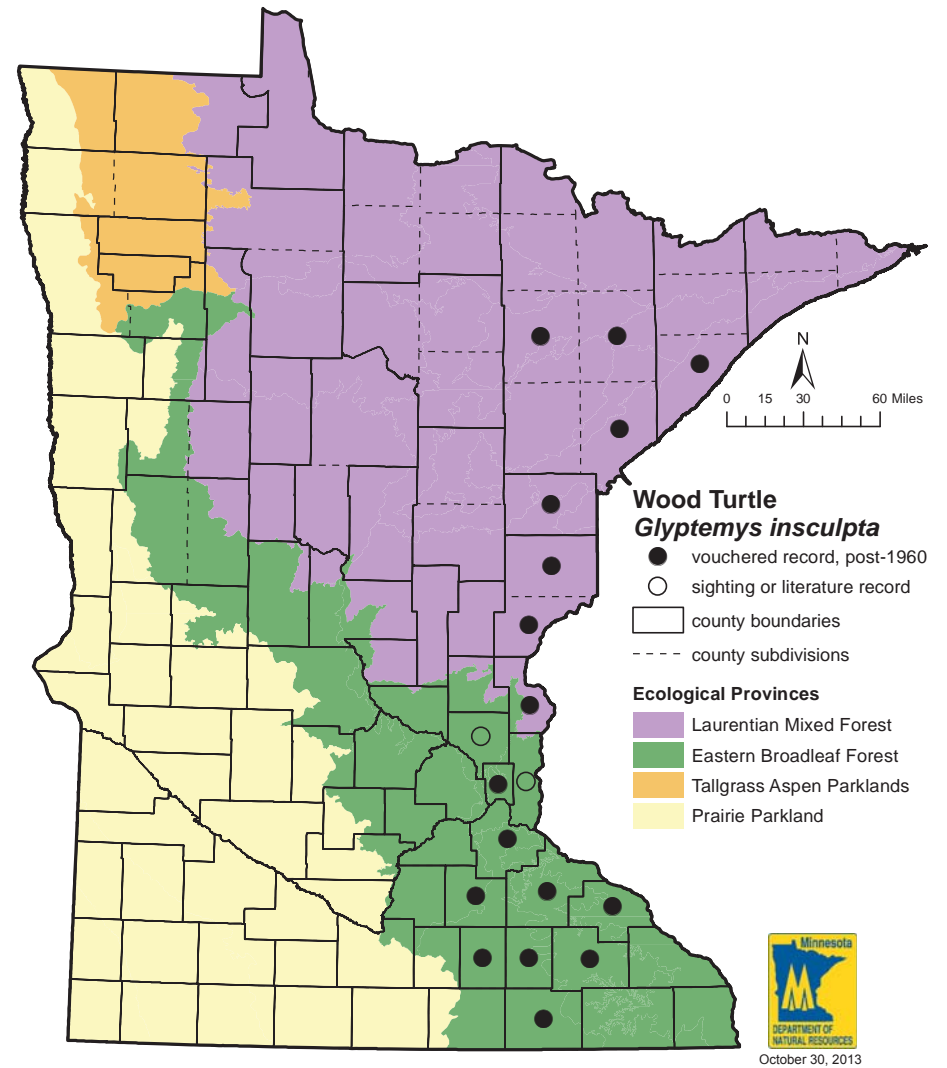
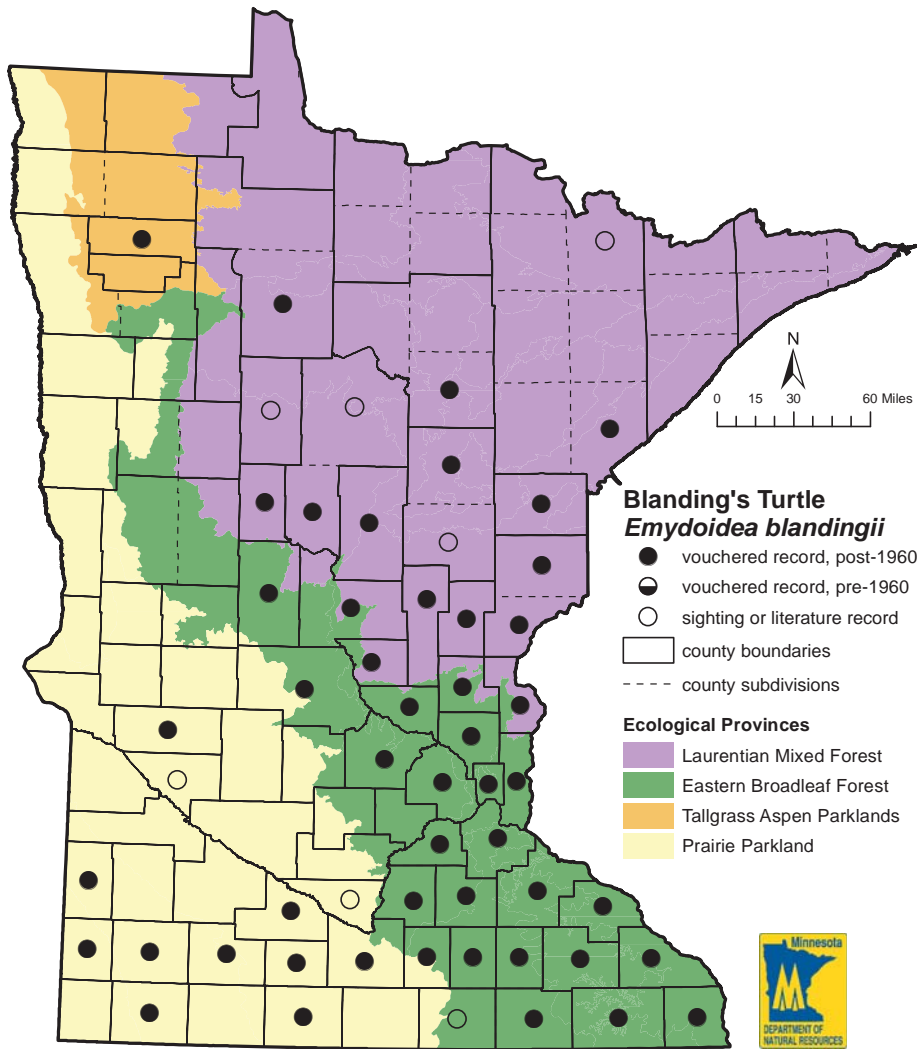
October 30, 2013

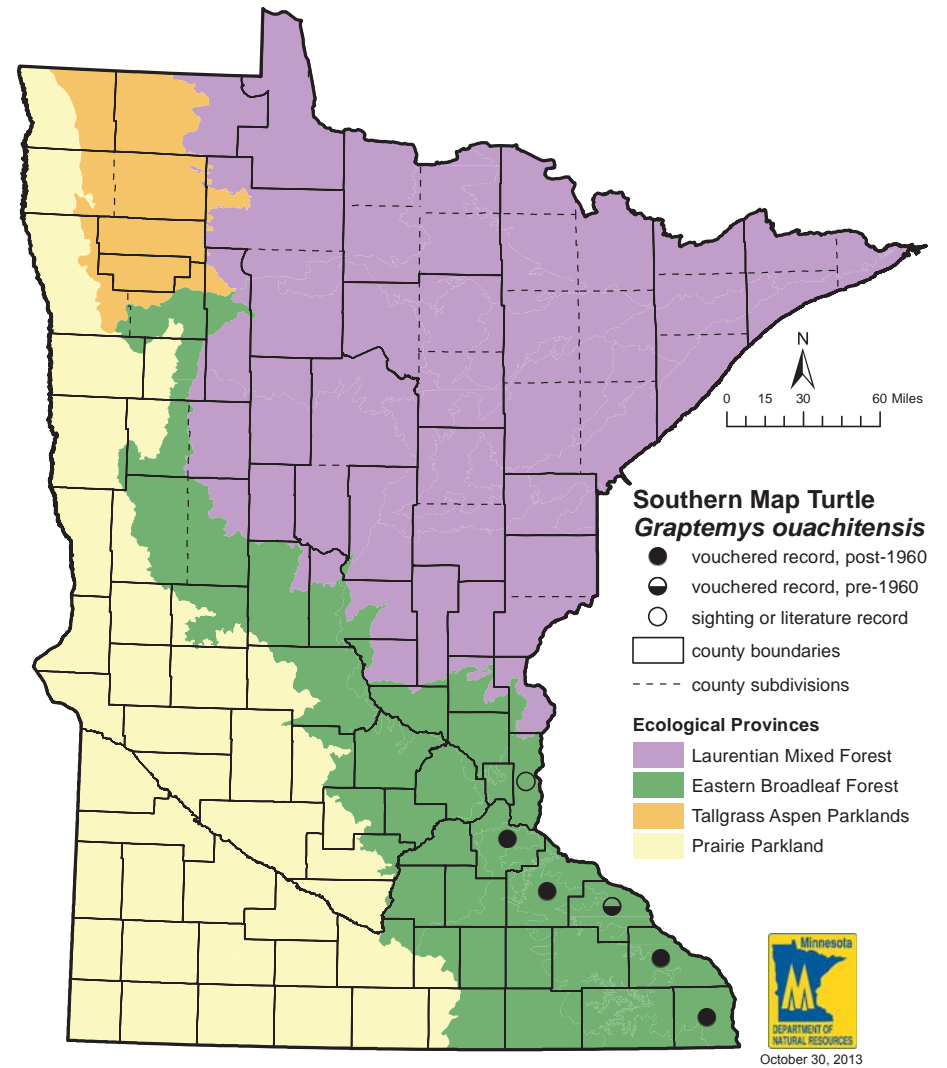
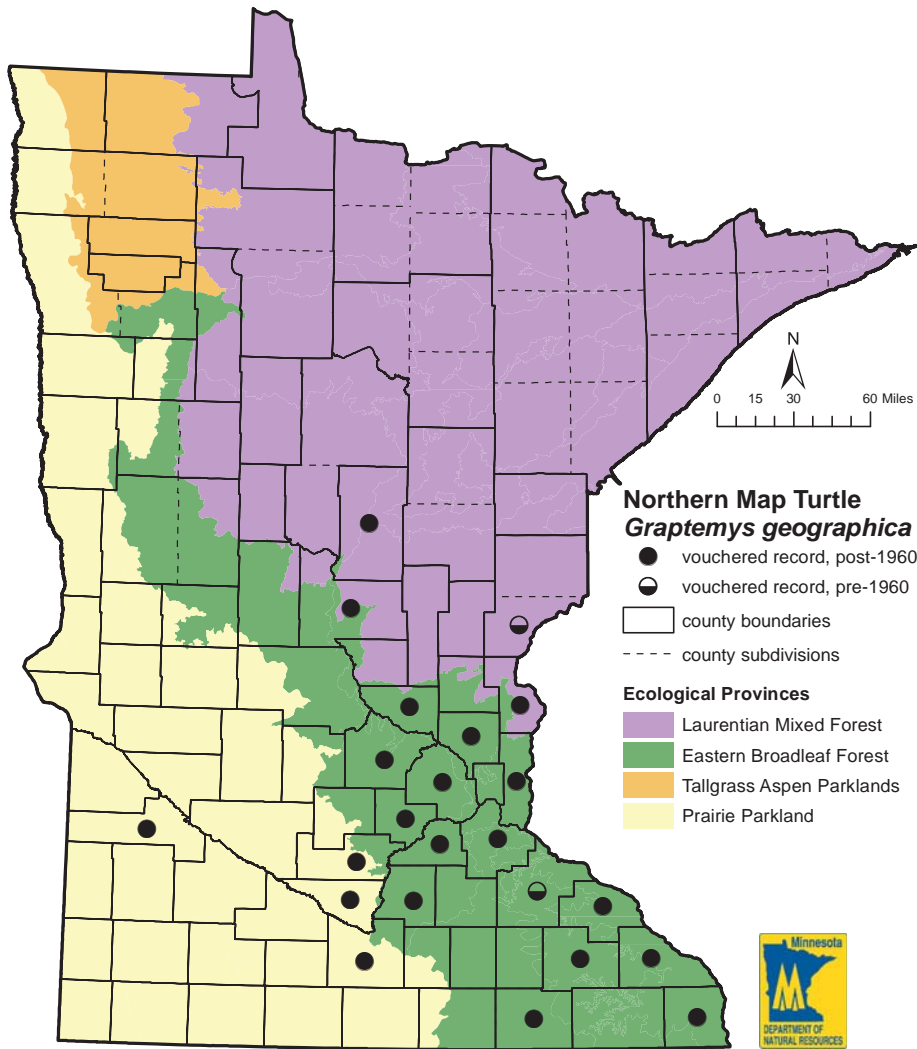


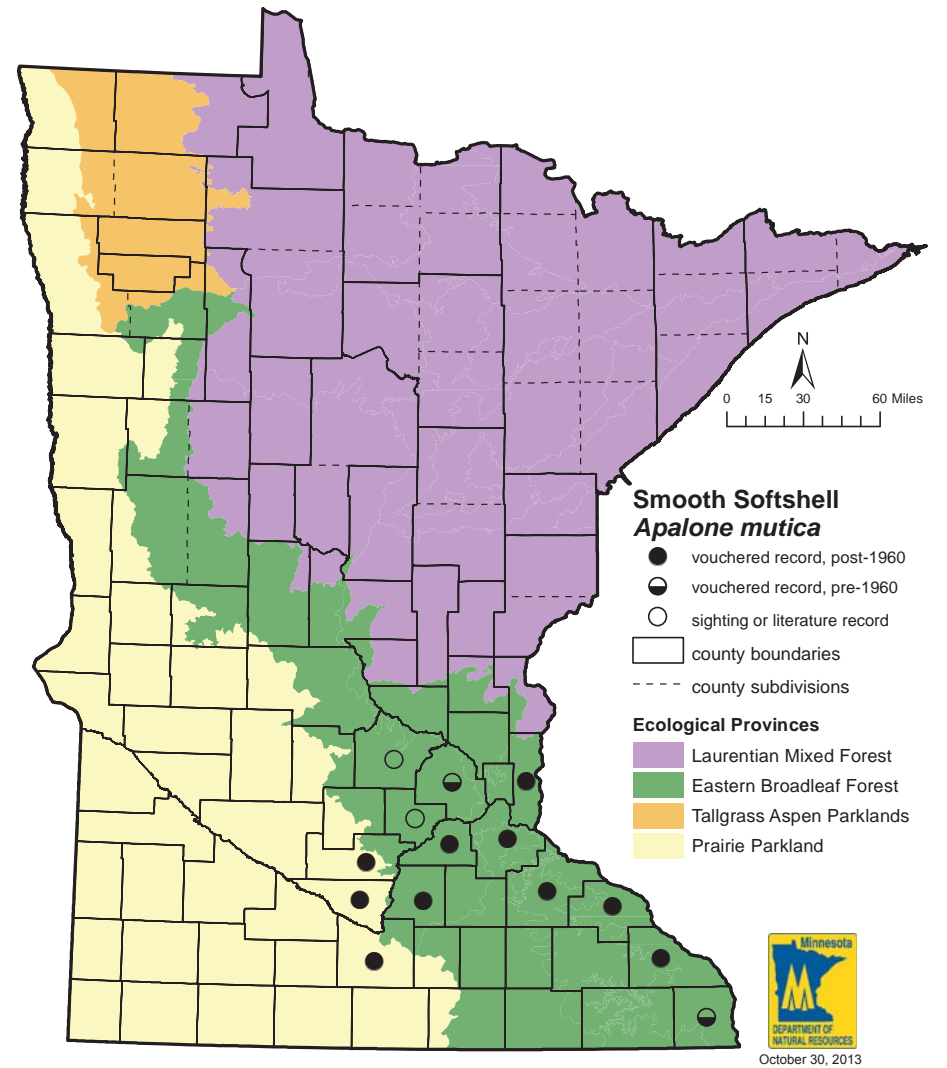
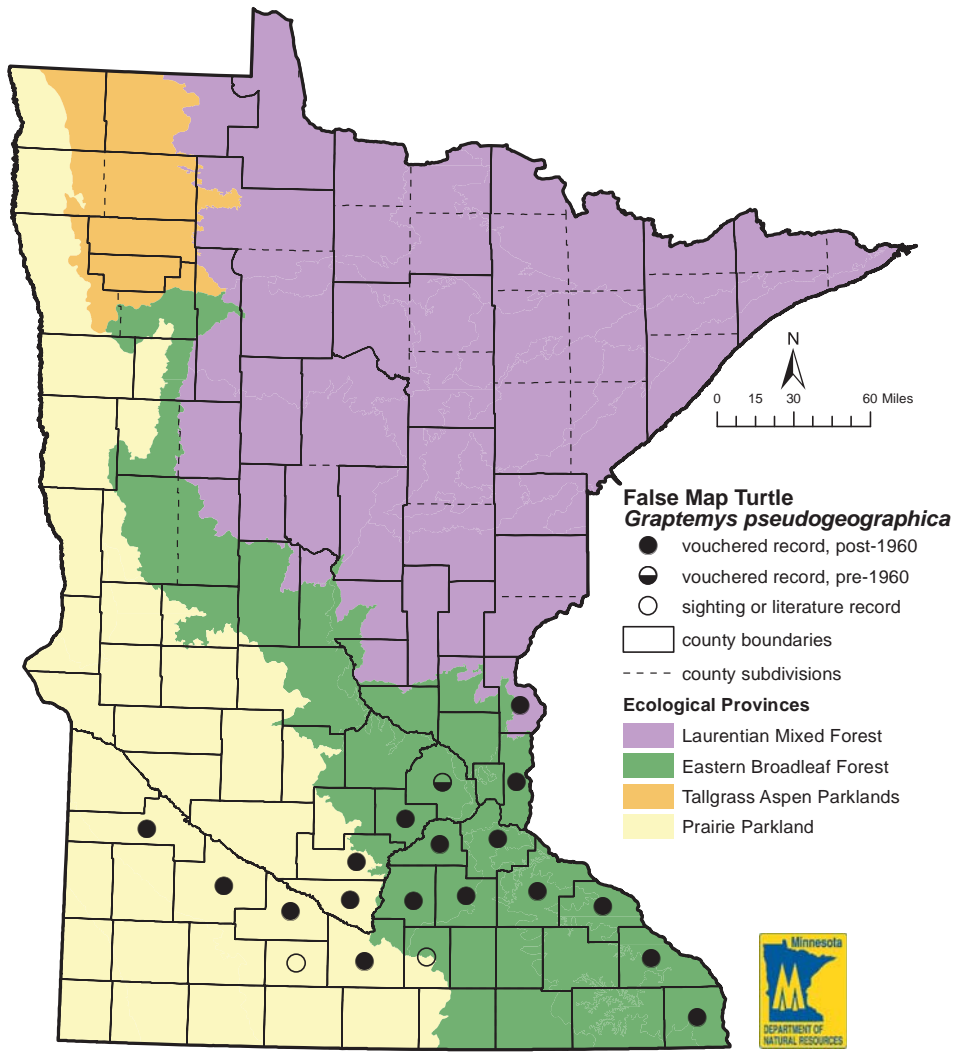
October 30, 2013

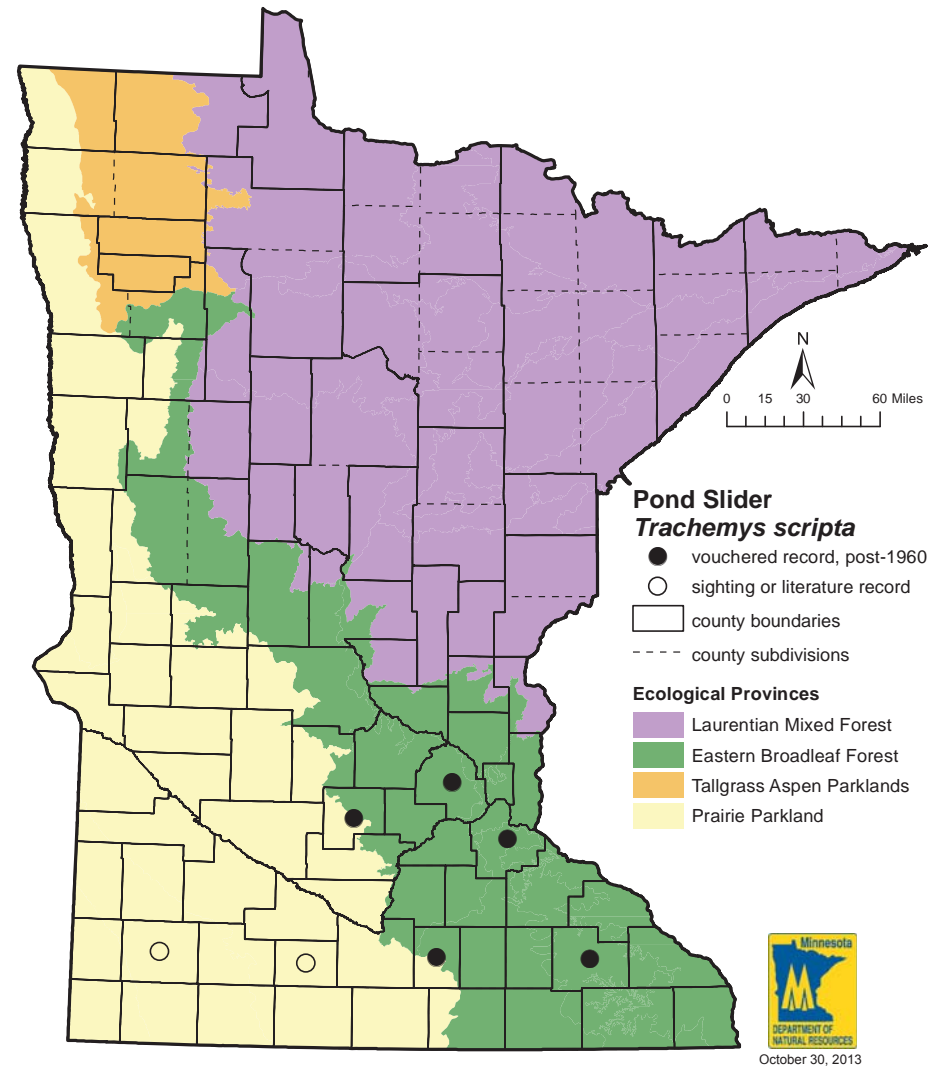
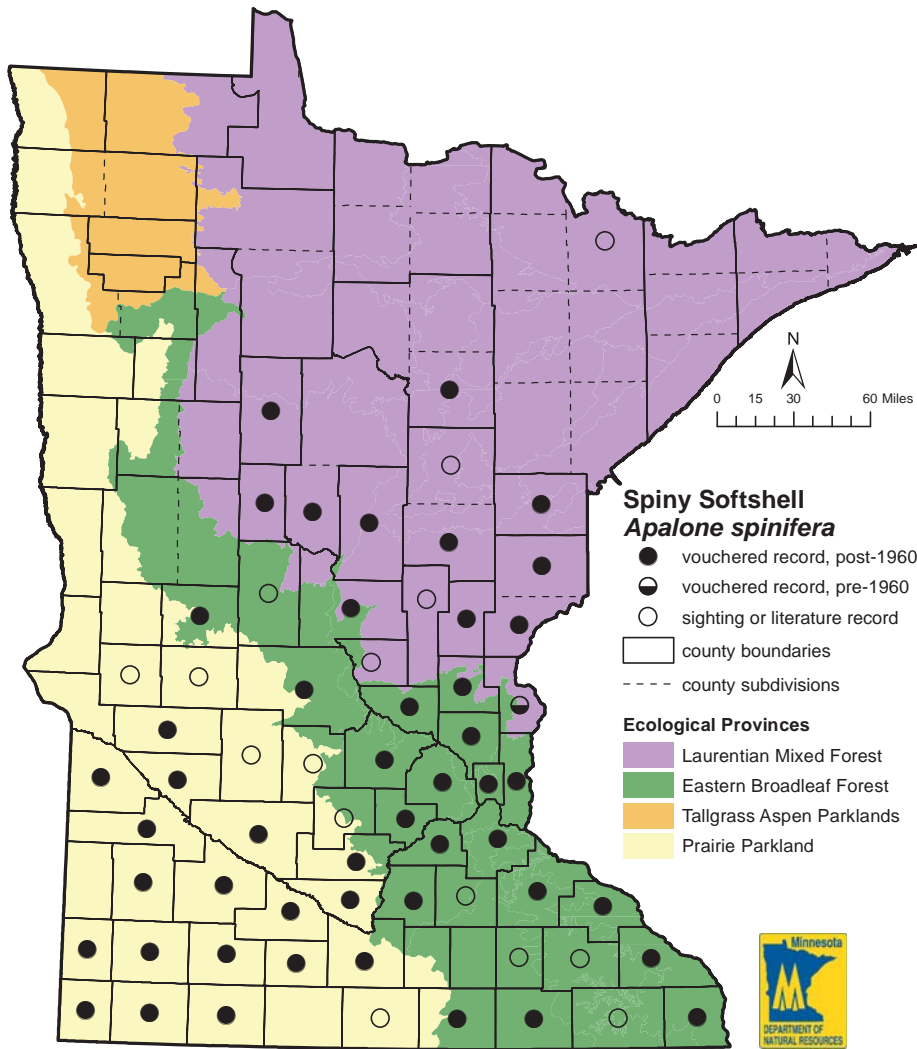




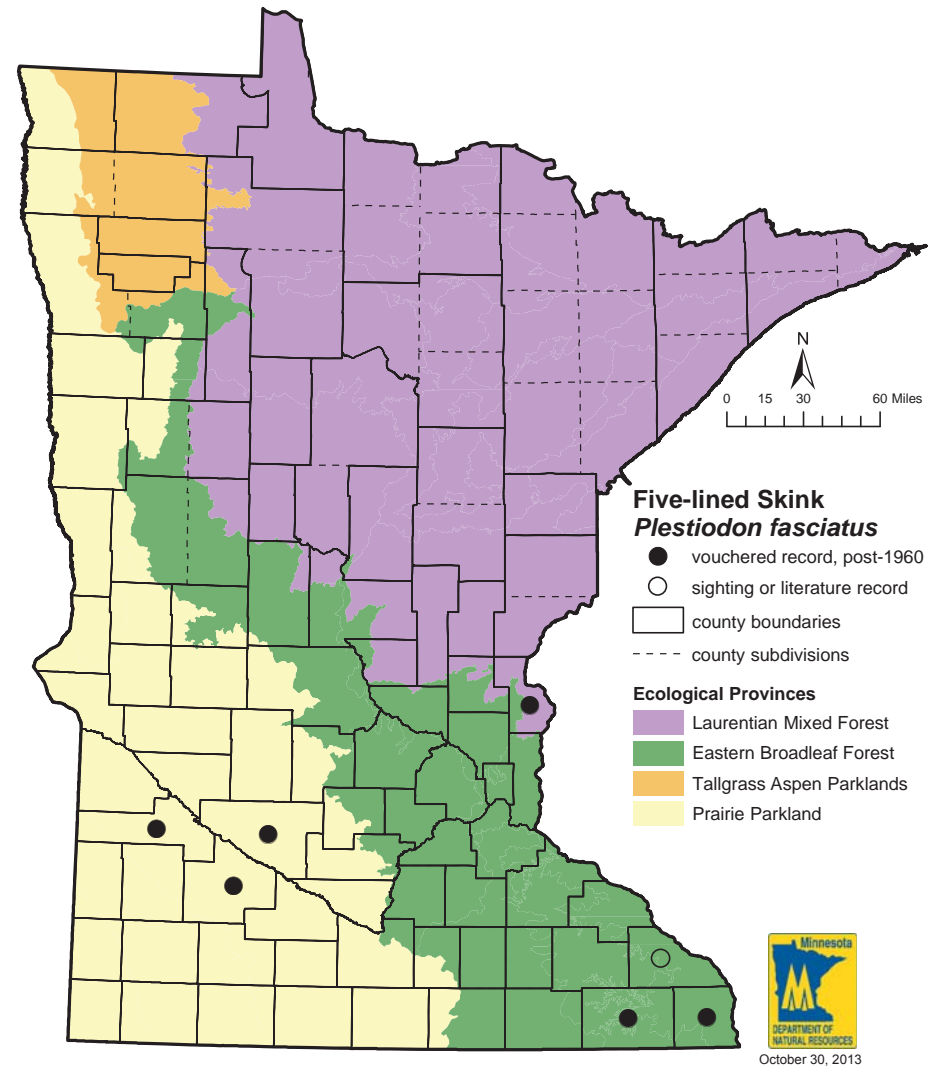
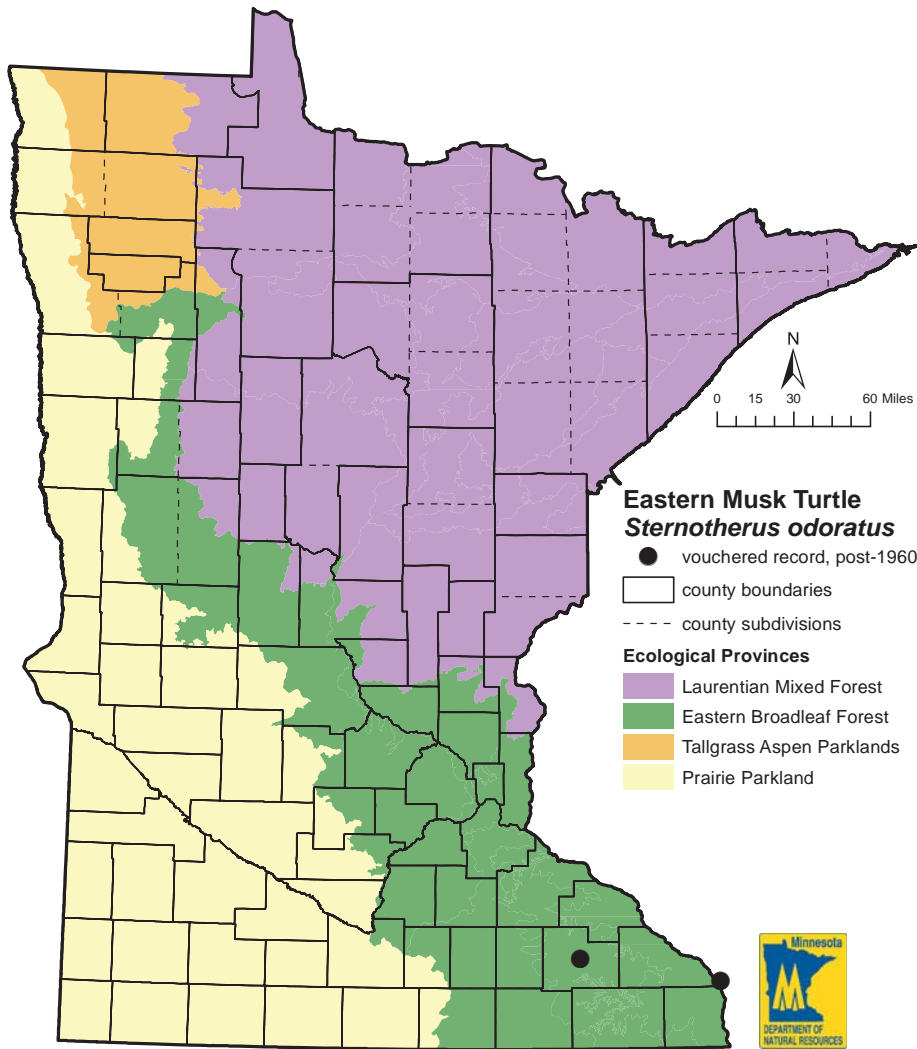


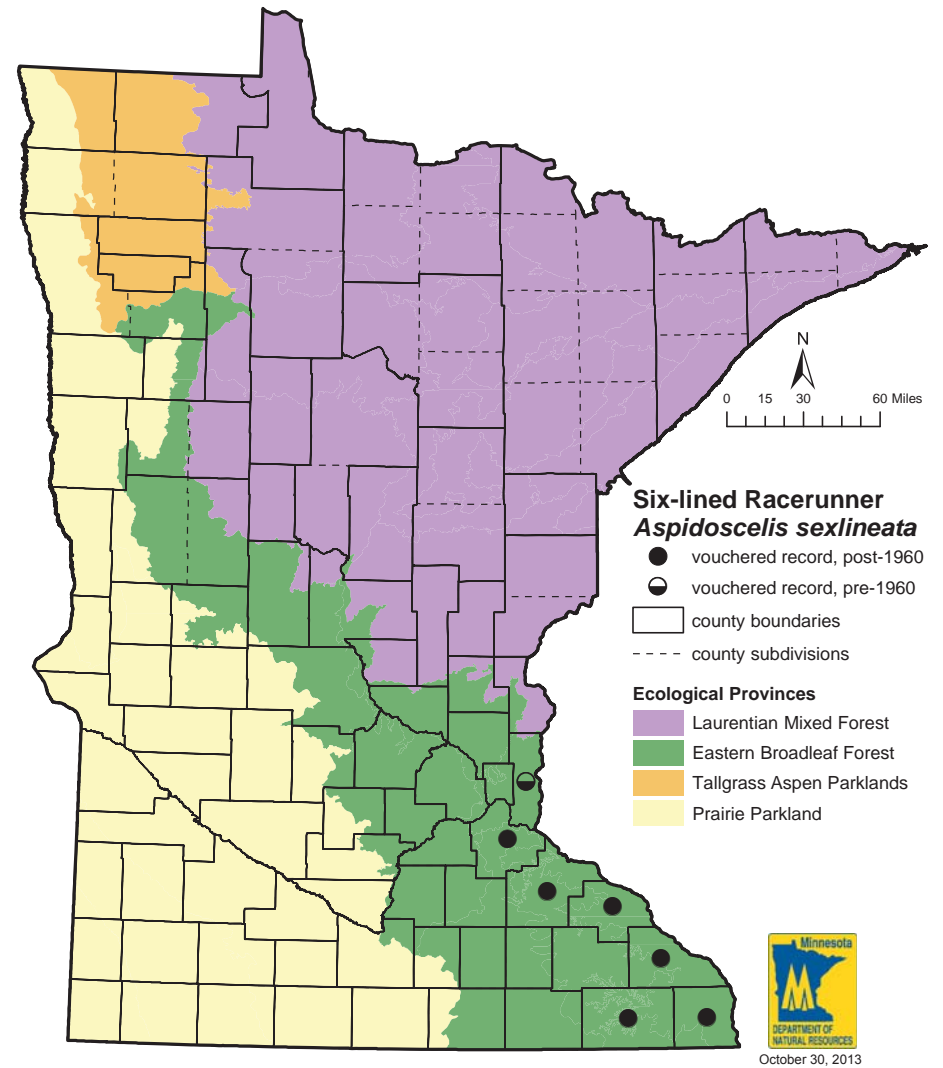
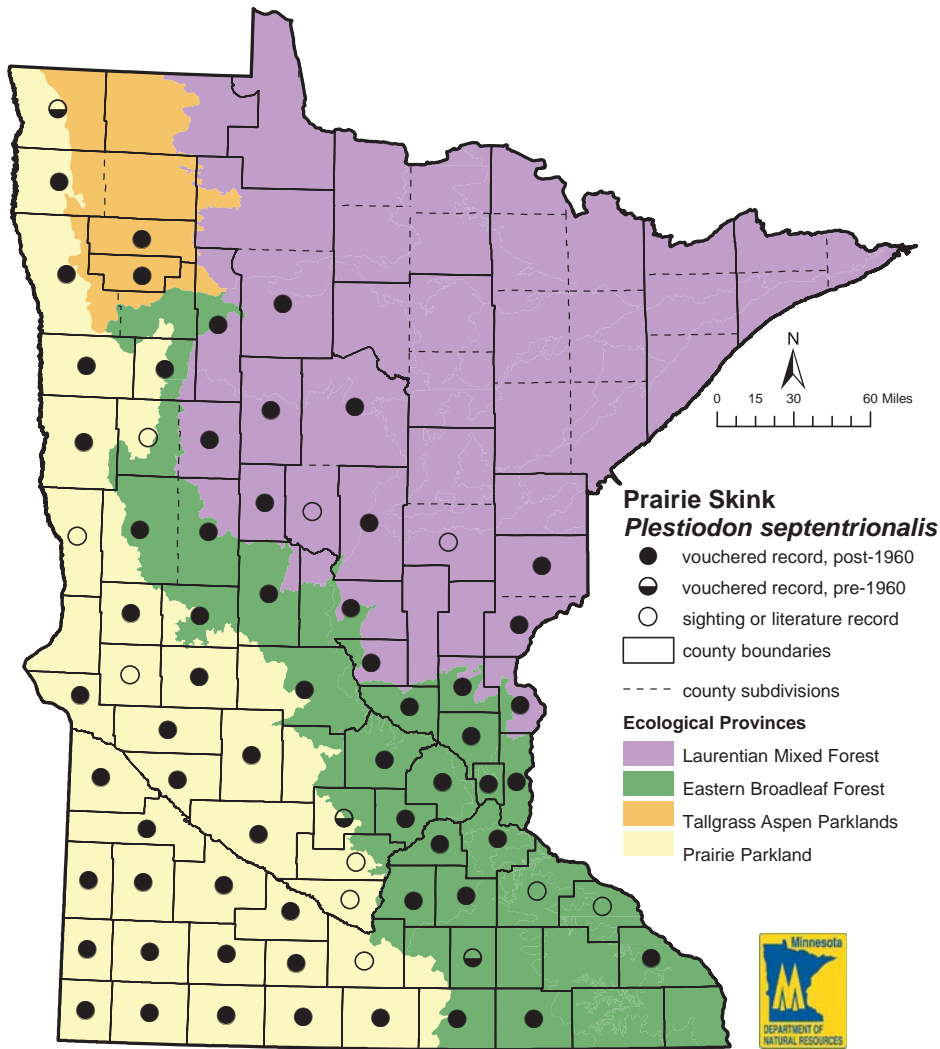


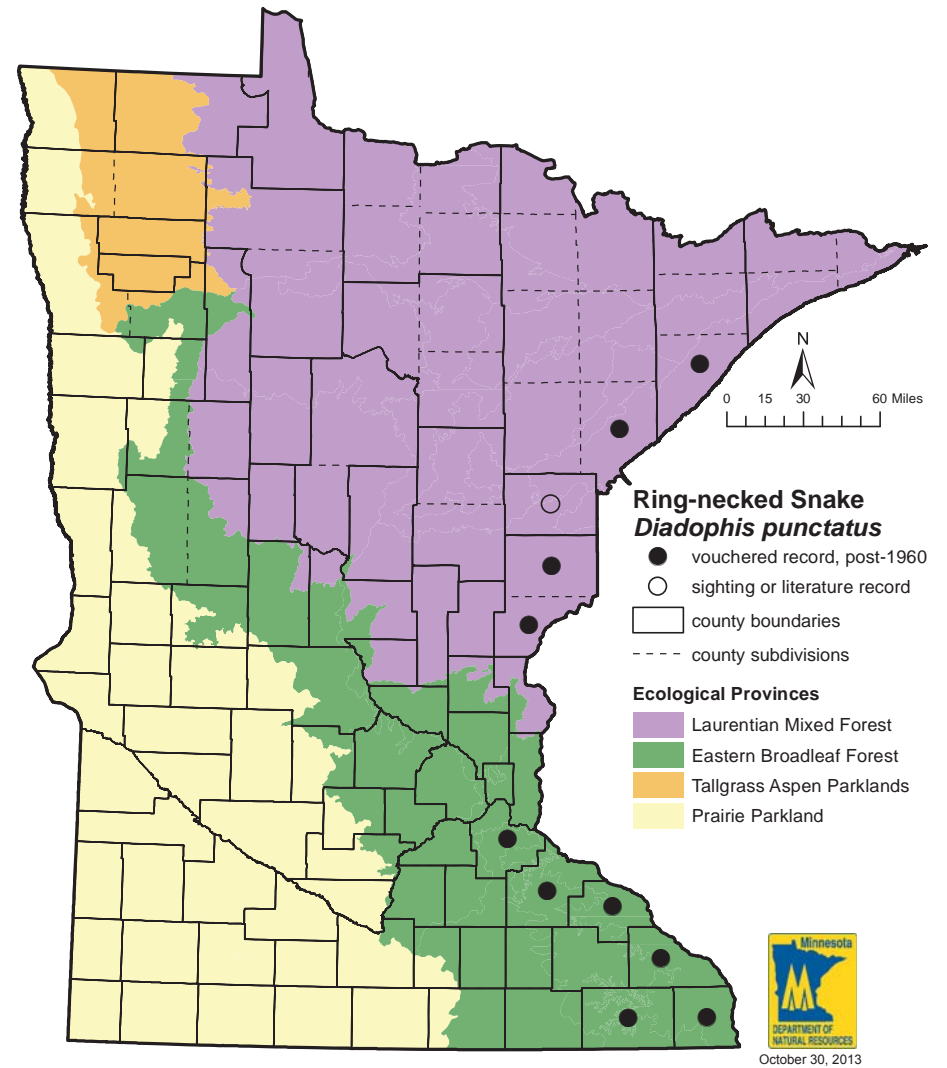
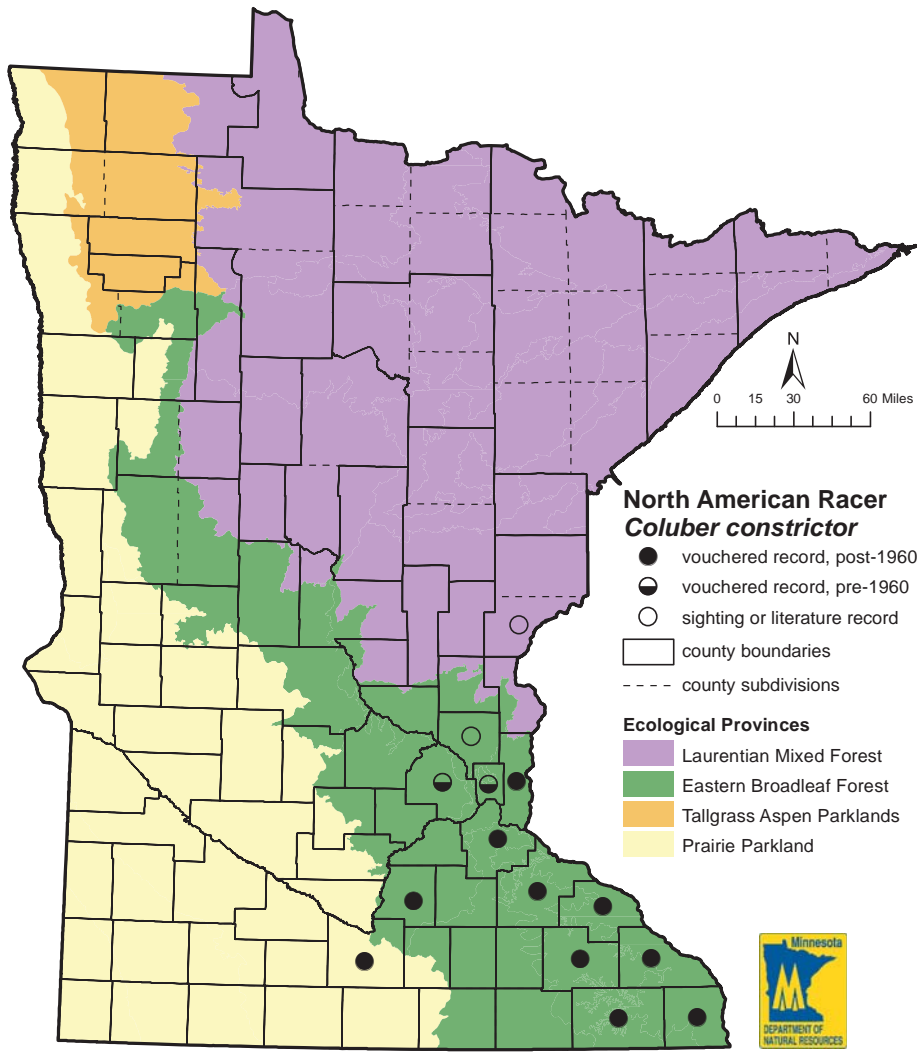


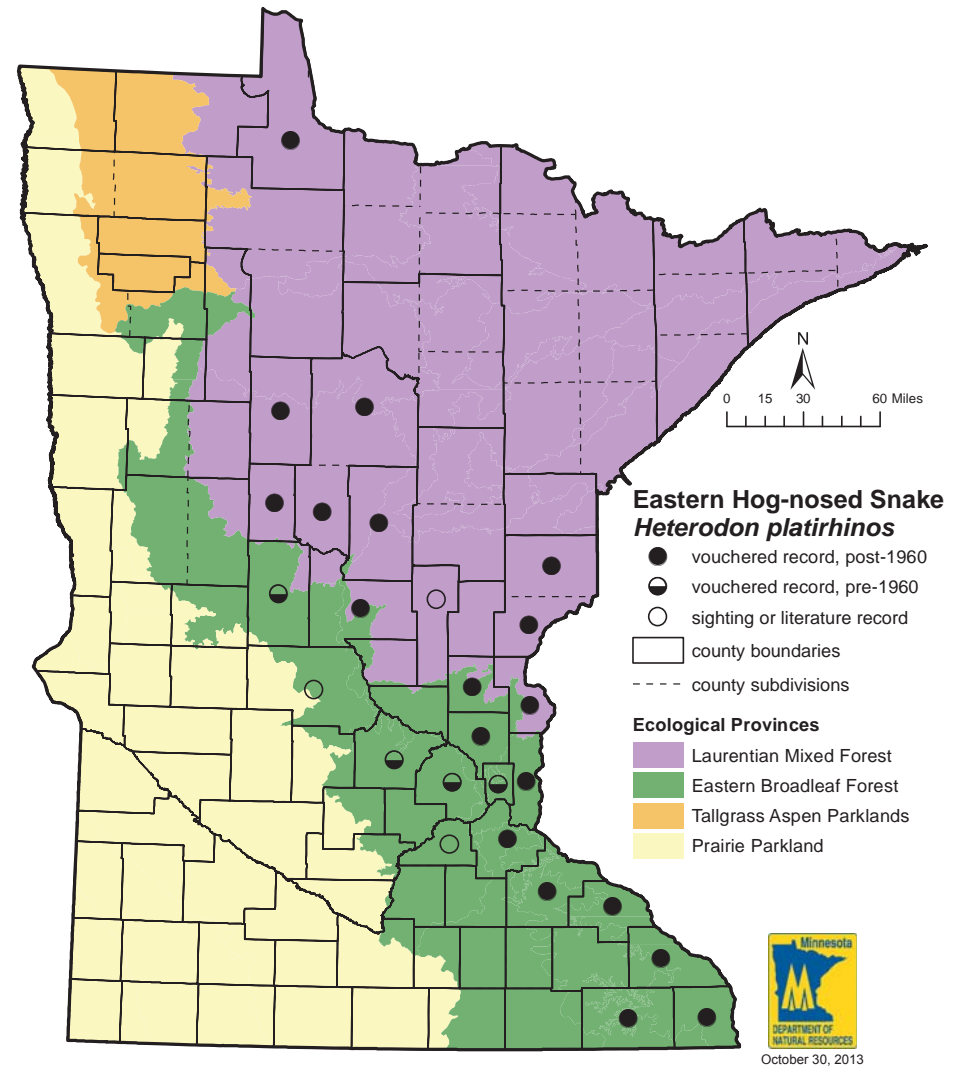
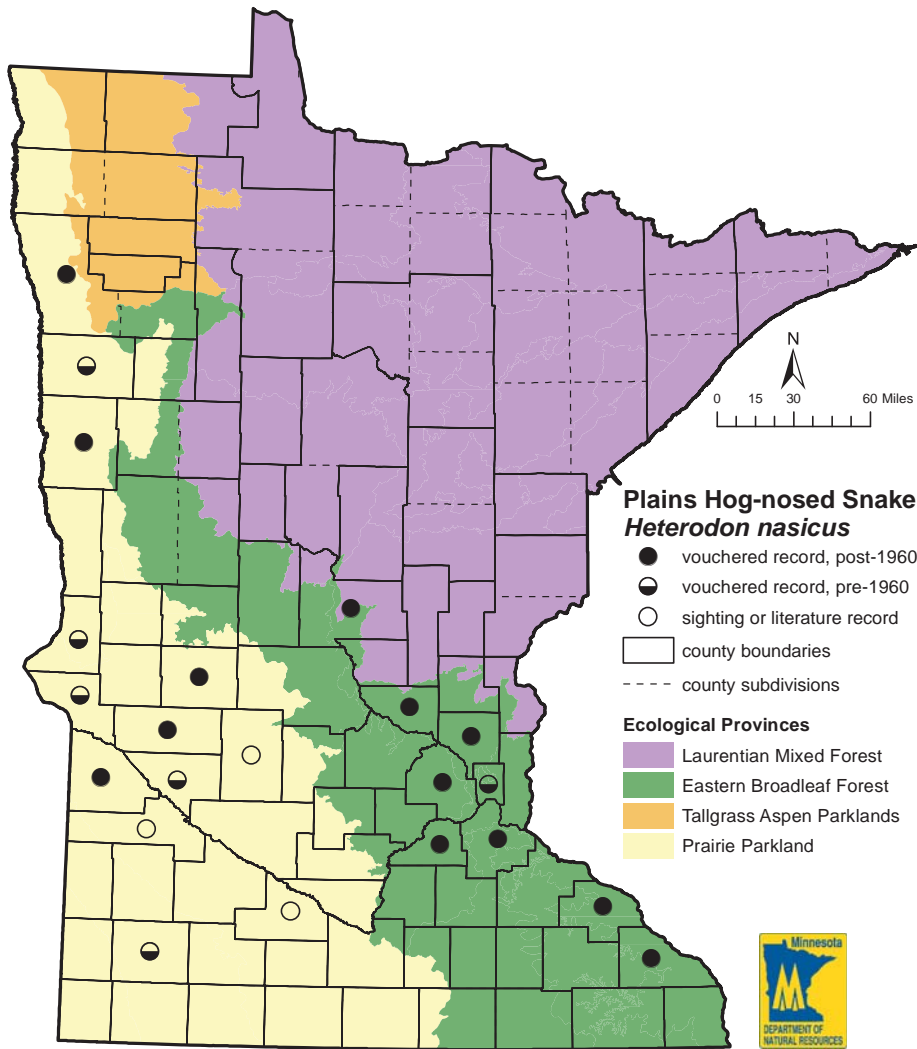


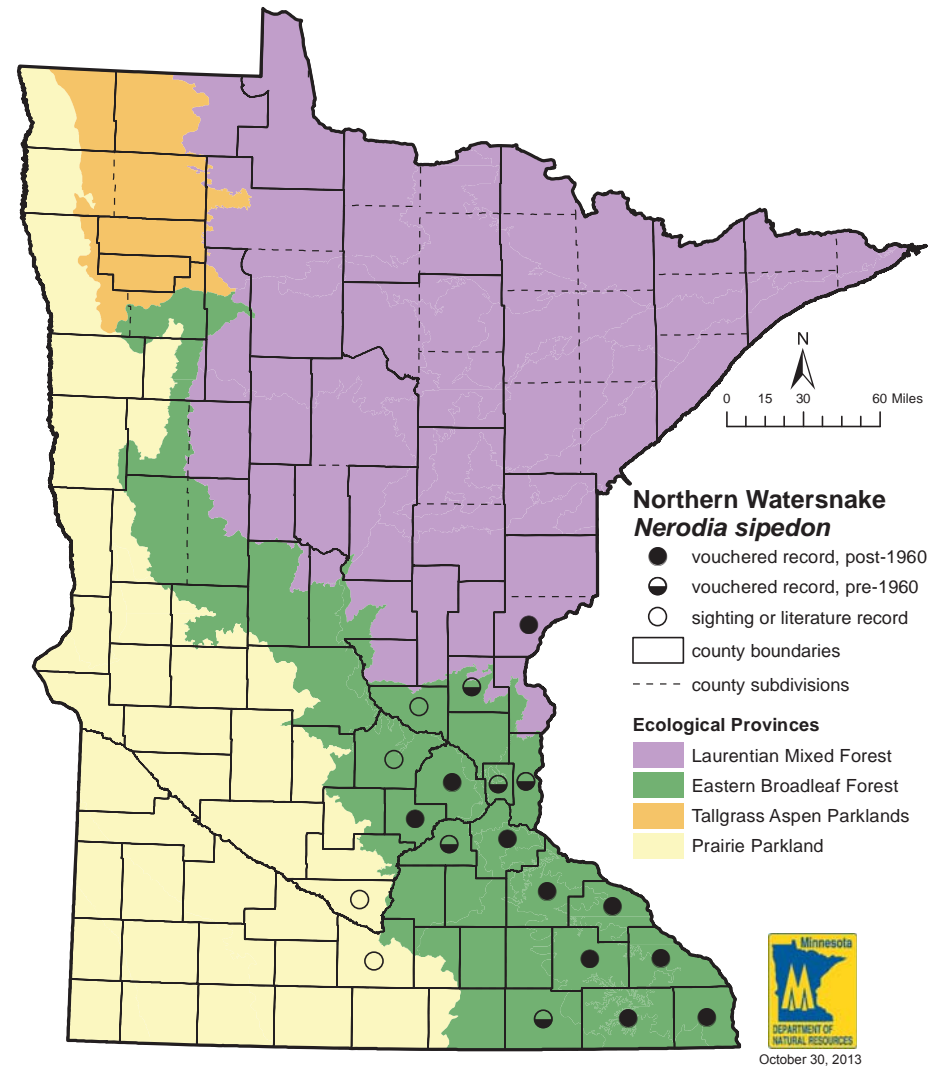
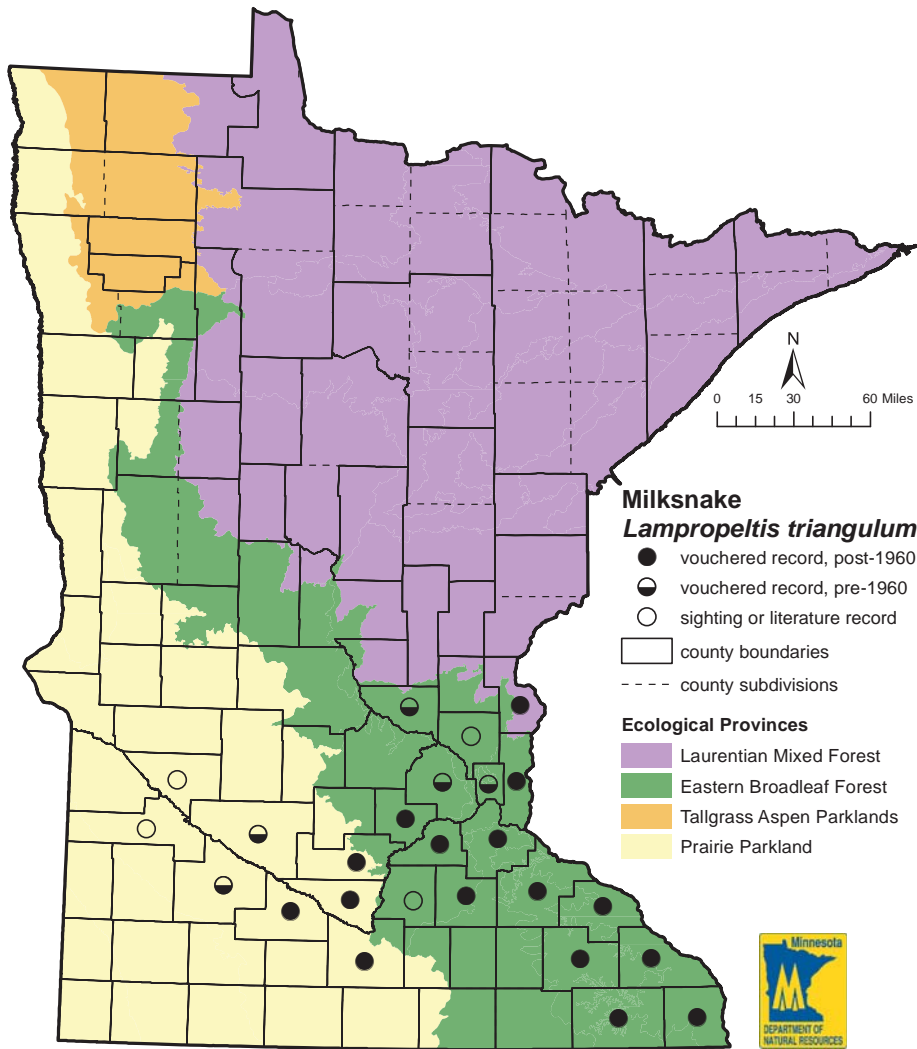


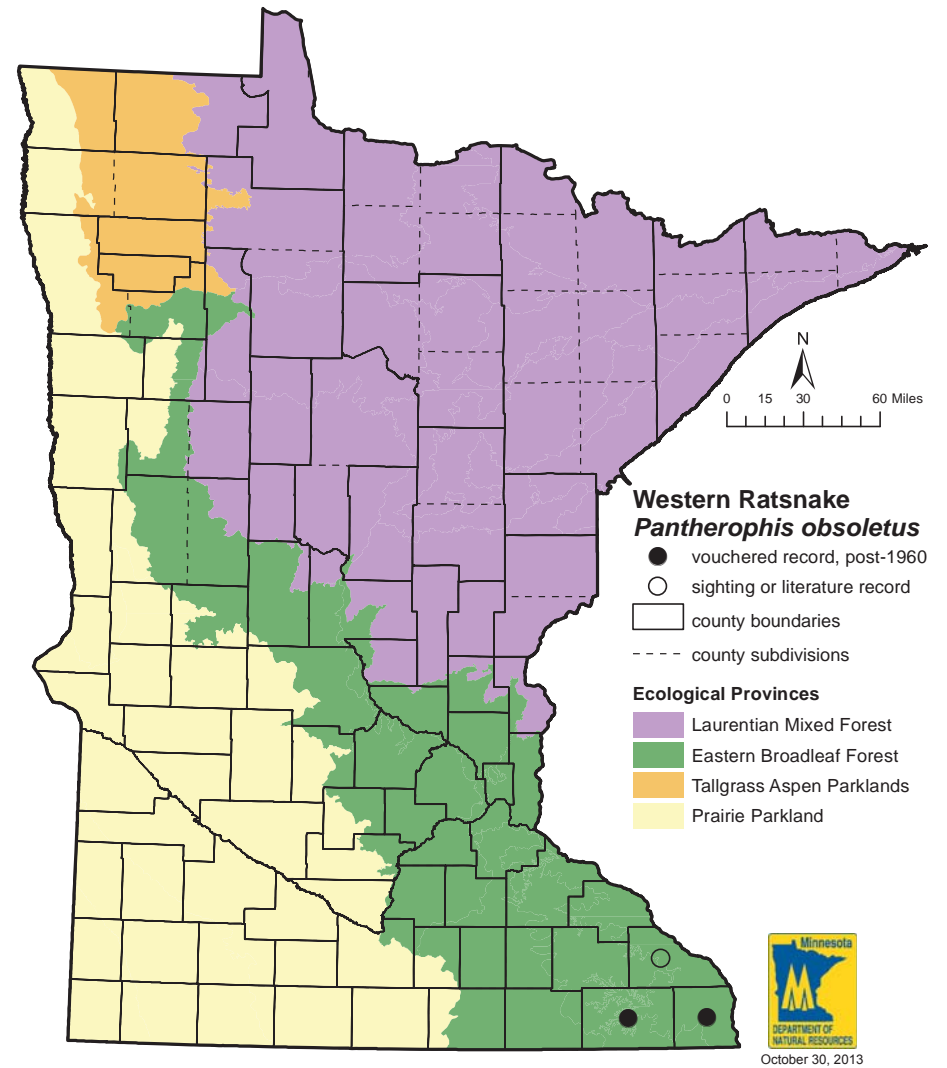
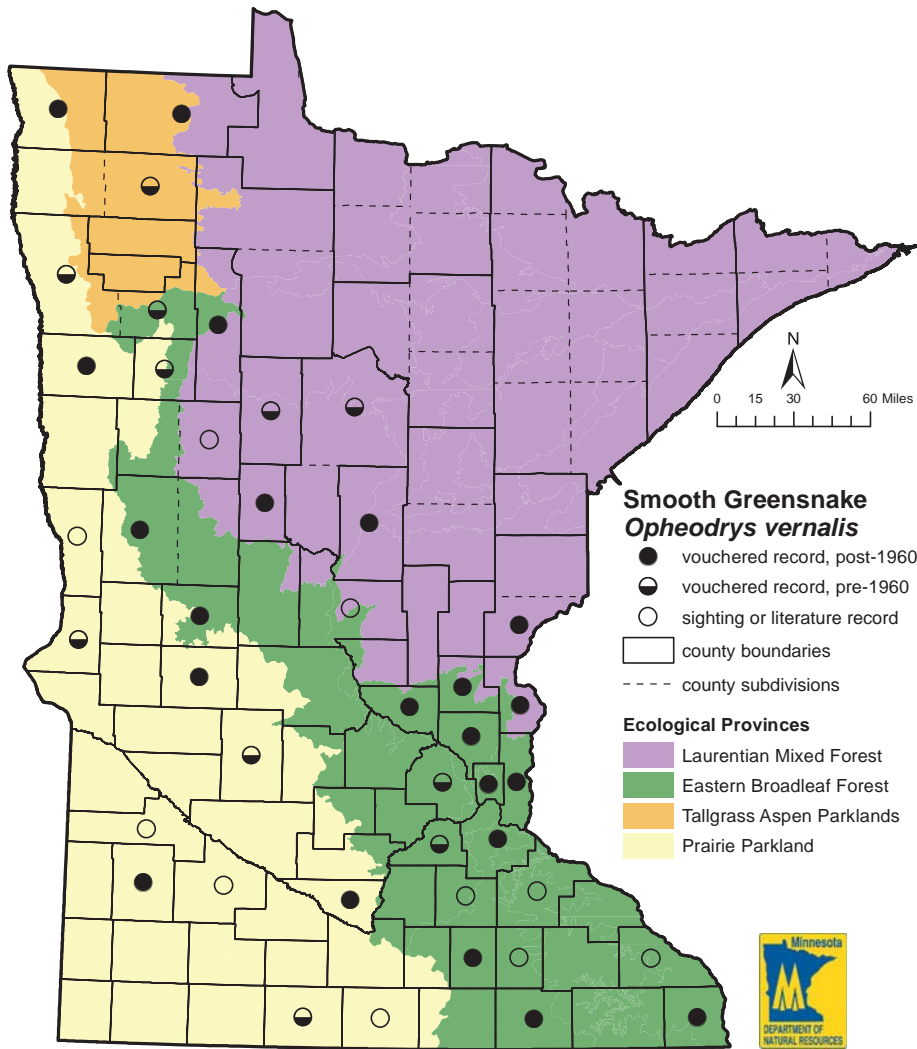


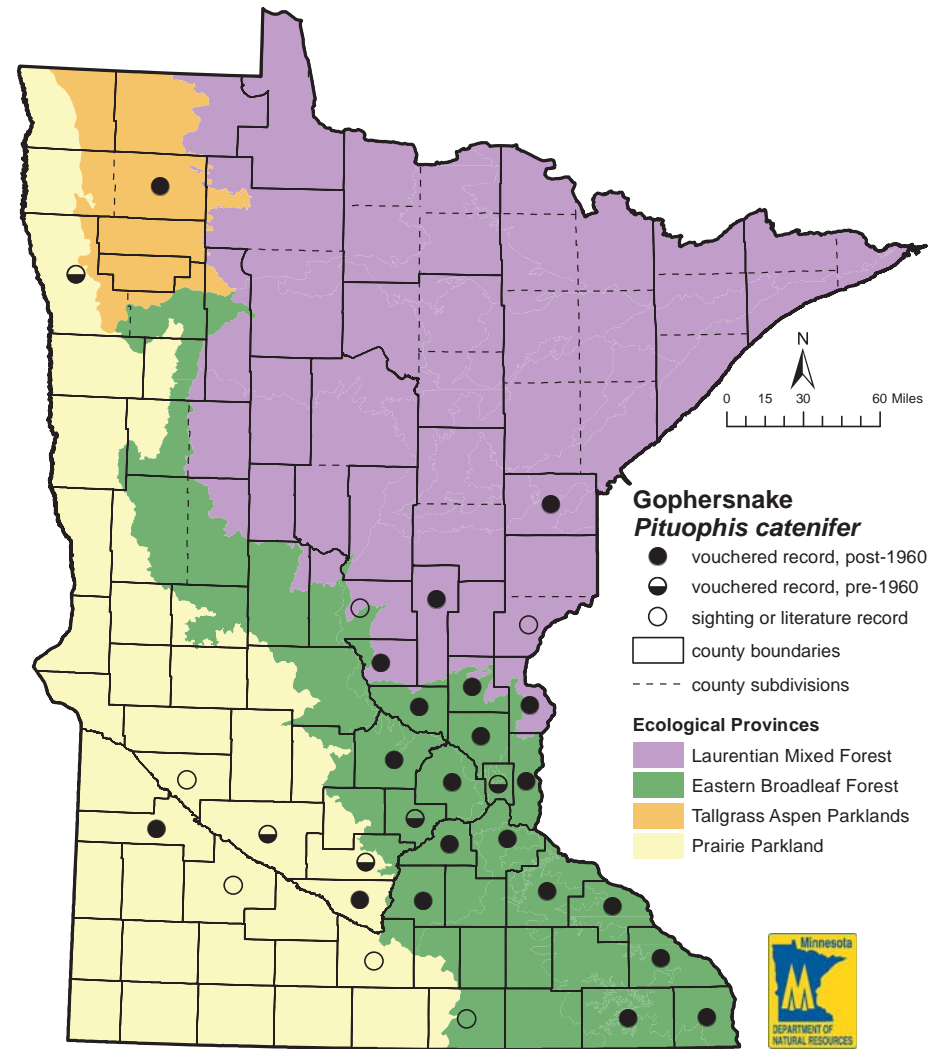
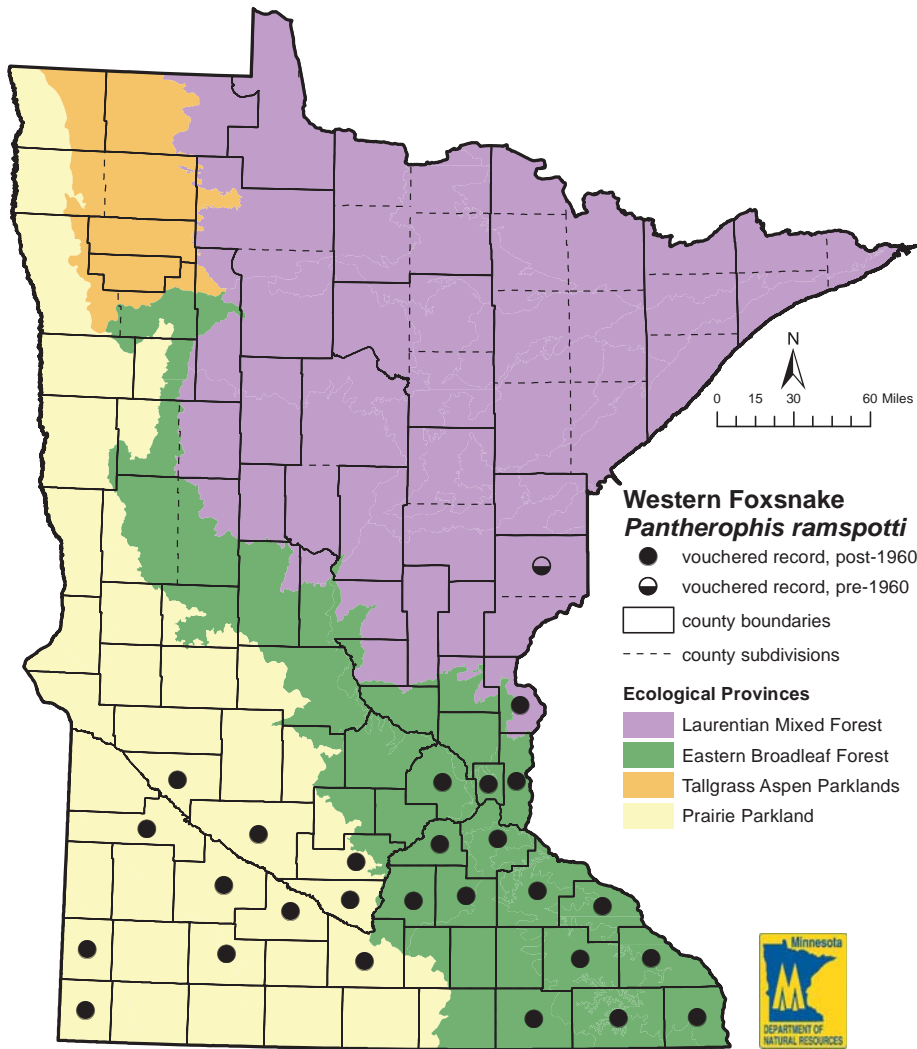


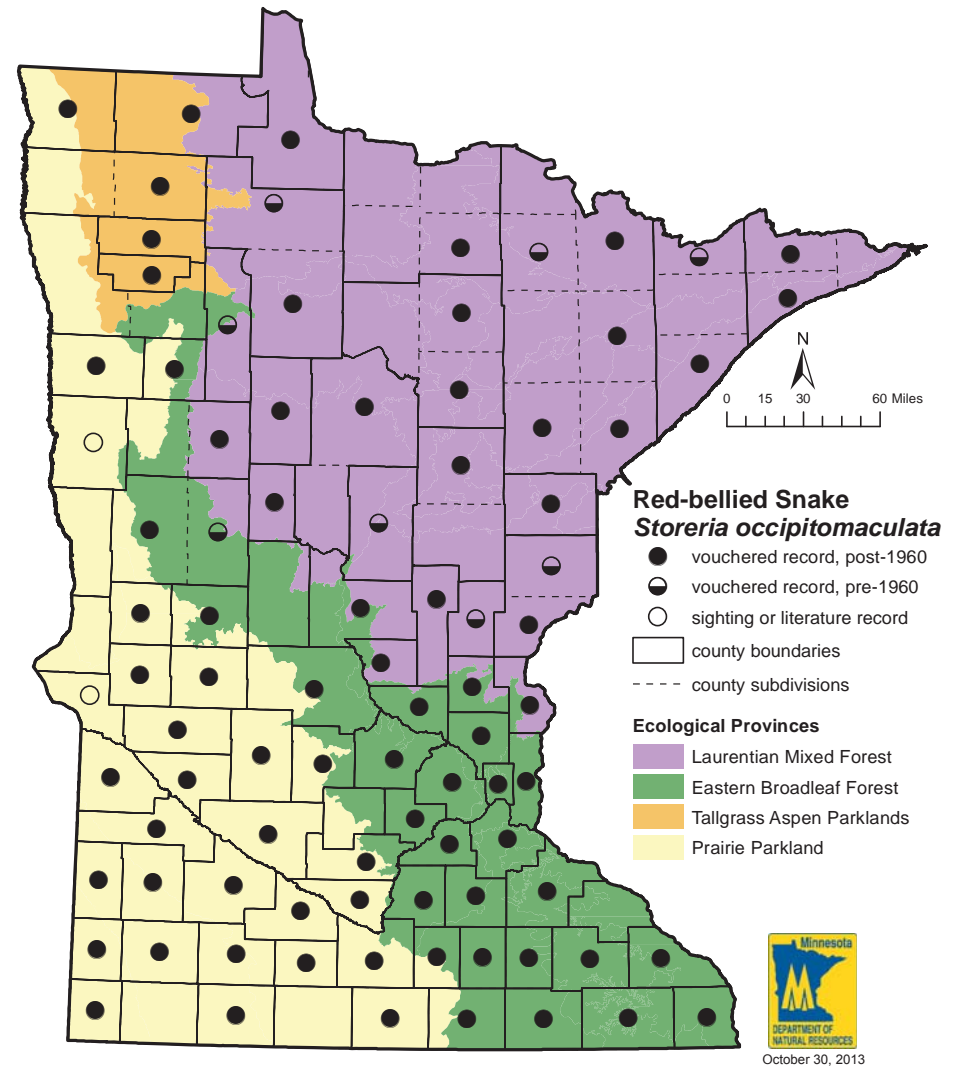
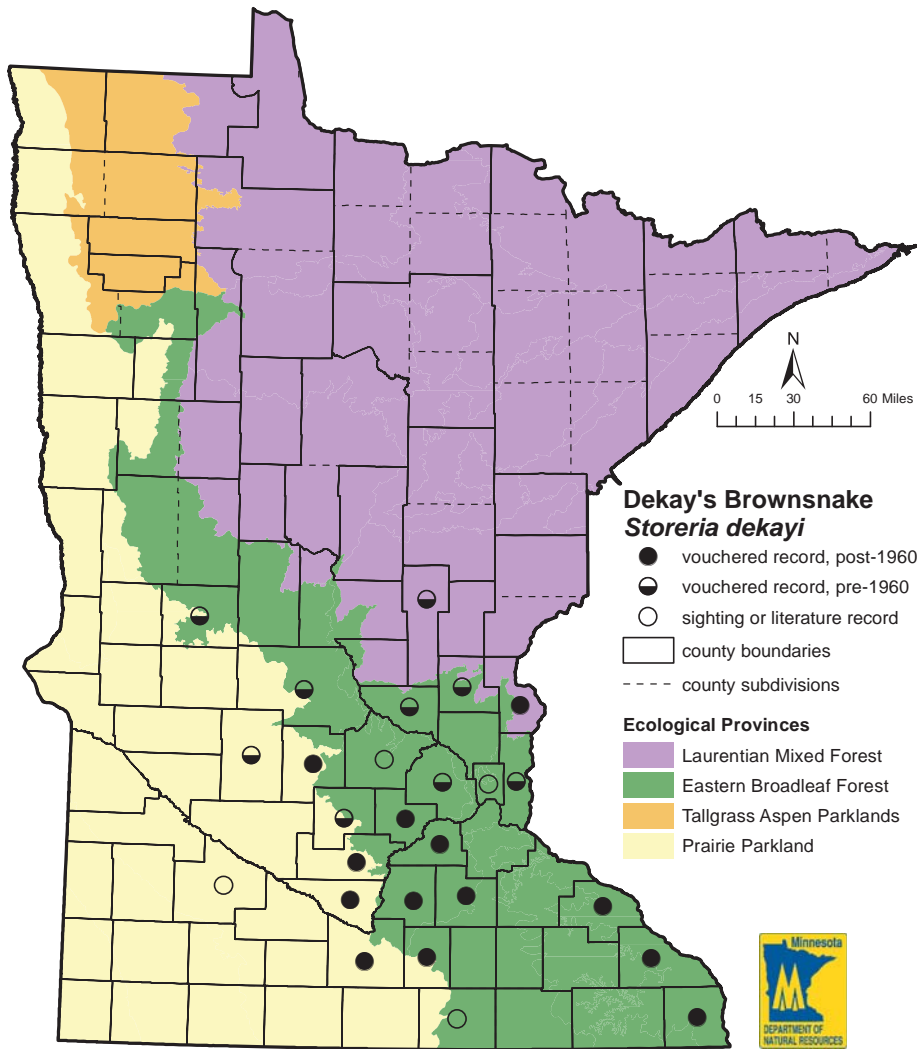




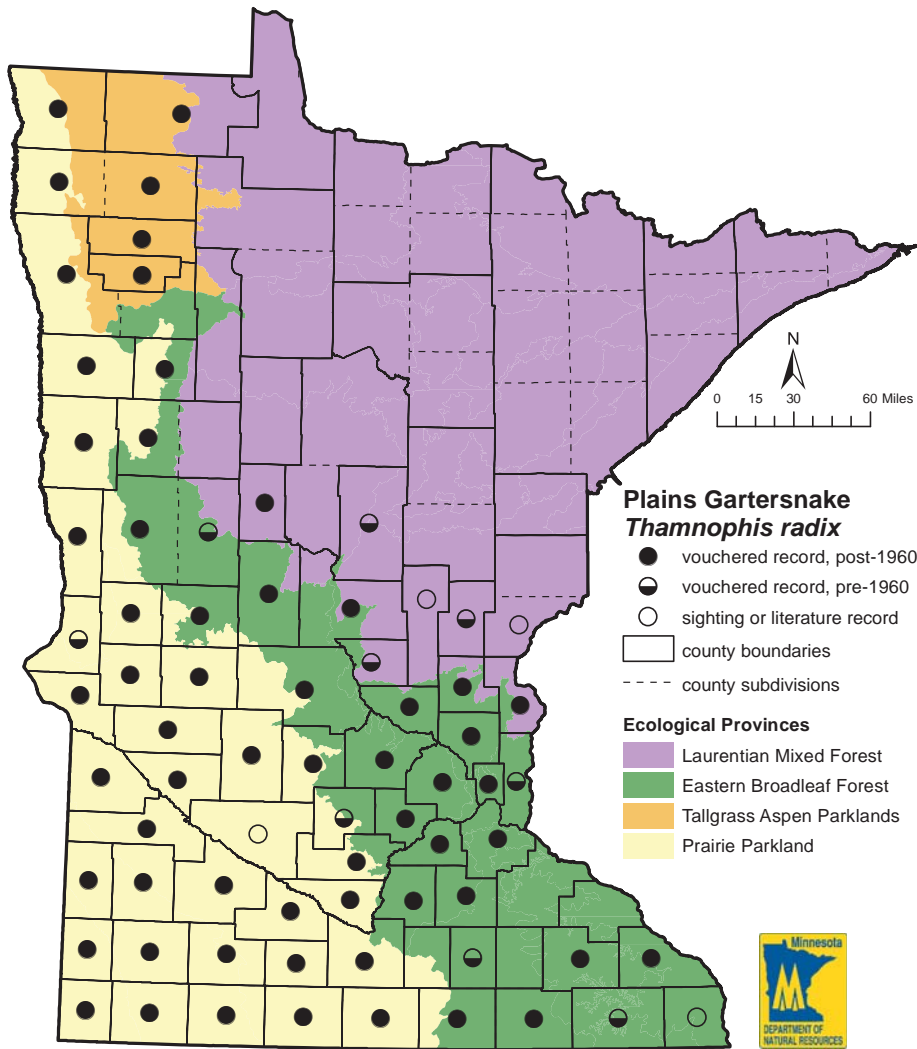




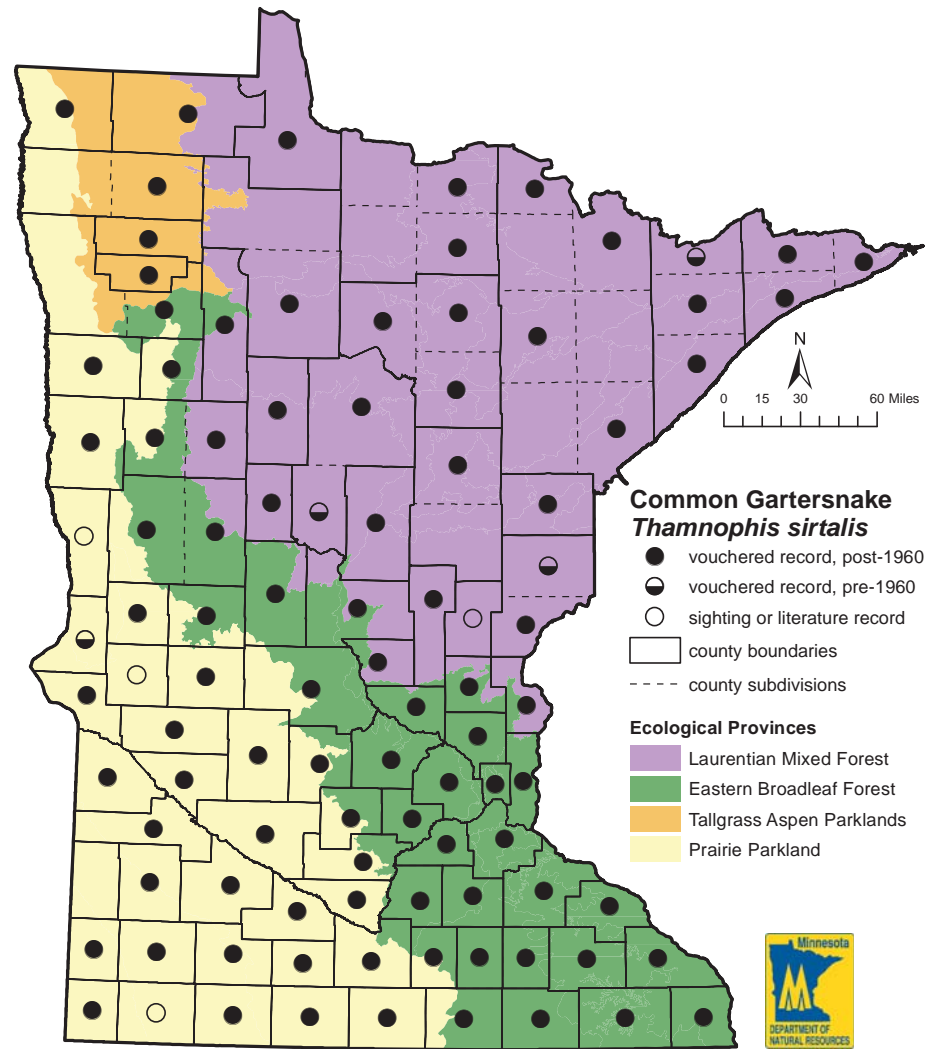




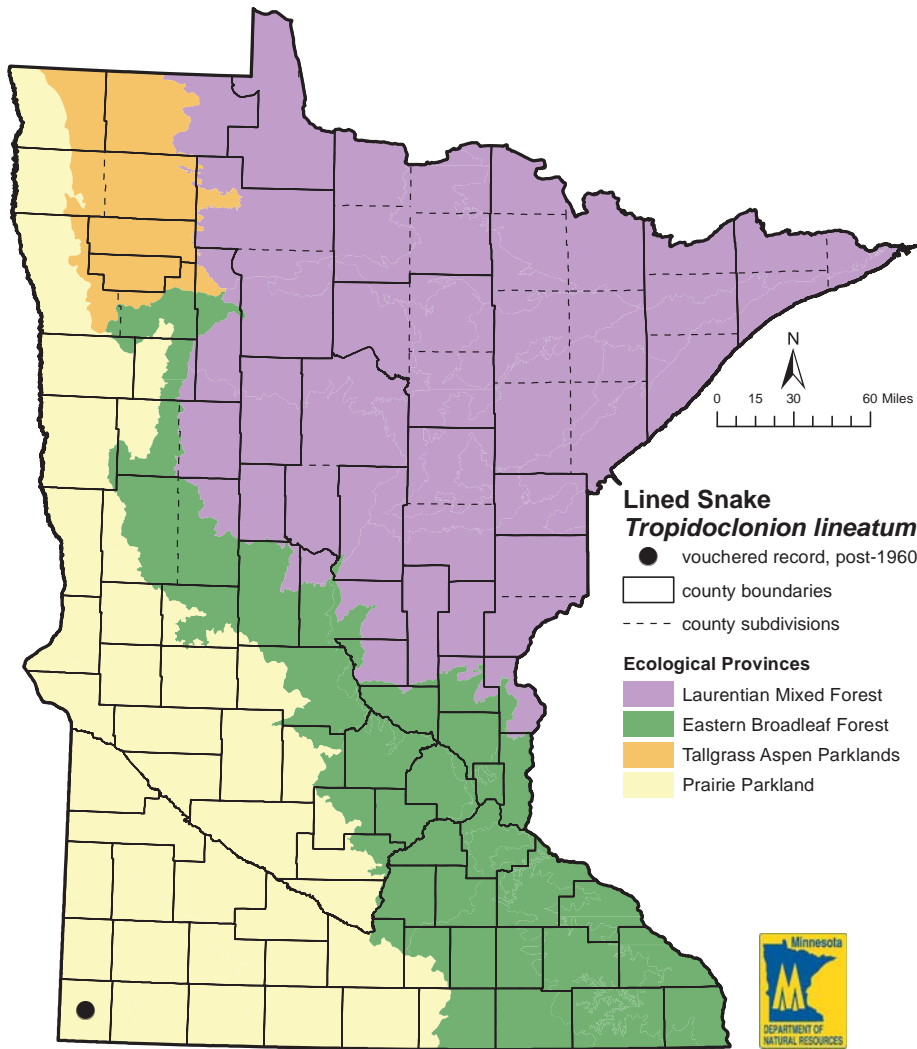




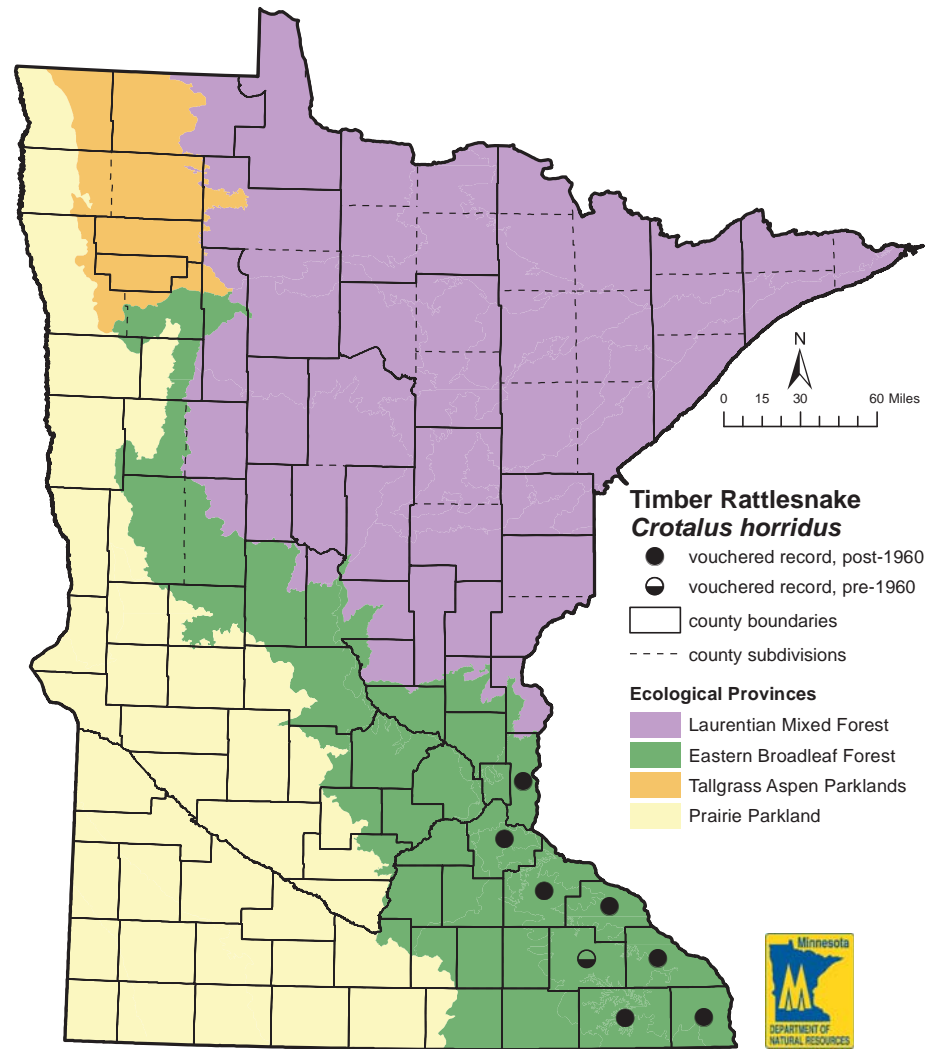
October 30, 2013



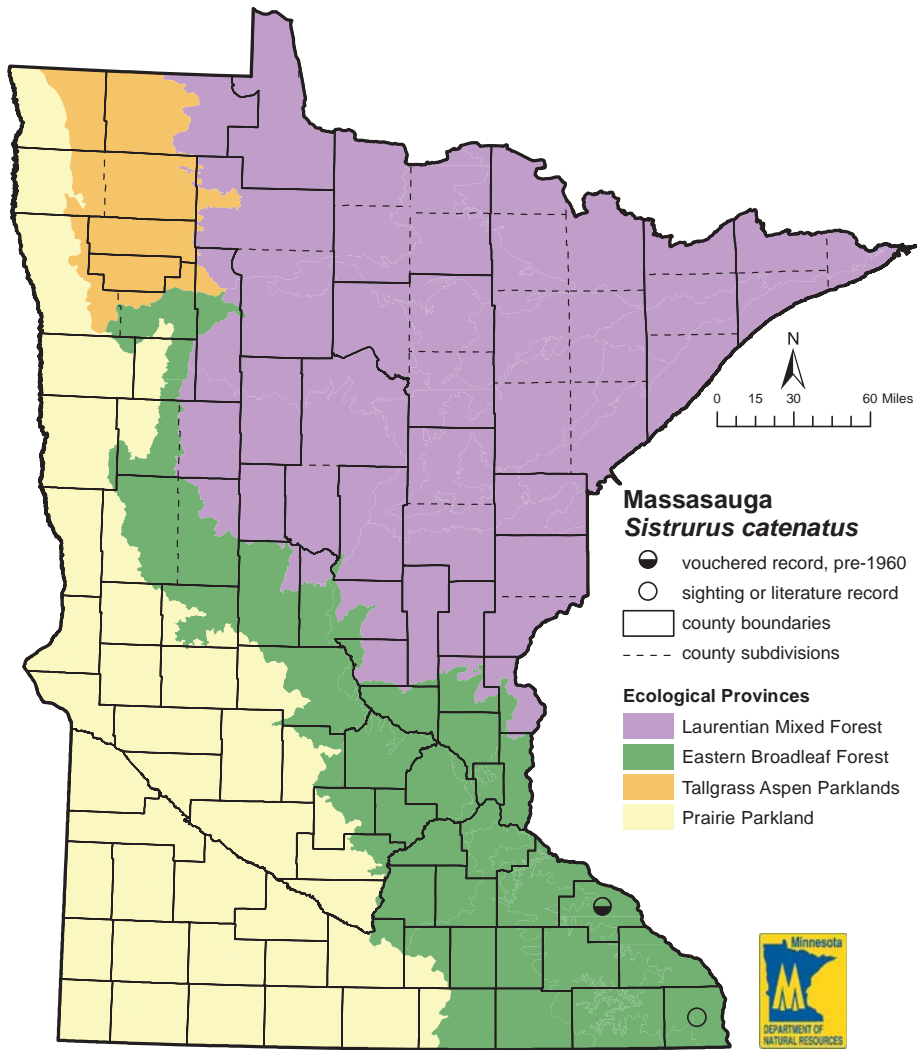
October 30, 2013



October 30, 2013



October 30, 2013



**Massasauga**  
*Sistrurus catenatus*

- vouchered record, pre-1960
- sighting or literature record
- ▭ county boundaries
- - - county subdivisions

- Ecological Provinces**
- Laurentian Mixed Forest
  - Eastern Broadleaf Forest
  - Tallgrass Aspen Parklands
  - Prairie Parkland



October 30, 2013