






McGregor Marsh SNA

-  Wet Meadow
-  Aspen Woodland/Brushland
-  Soo Line Trail
-  Parking
-  Interpretive Sign

65

P

i

Drainage Ditch

powerline

65

north

0

0.3 Mile