



Mississippi River - Two Rivers Campground to Sartell Dam



Legend

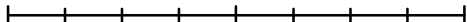
-  Area Less than Three Feet
-  1 ft Contours-River



Sartell Pool- Mississippi - 1,386 Acres
Estimate 3ft Drawdown - 1,176 Acres
Exposed Estimate - 210 Acres - Area less than three feet
Area less than 15 feet deep - 974 Acres
Map created May 2016 using Lowrance Bio-Base
MNDNR- 2016

Source: Esri, DigitalGlobe, GeoEye, i-cubed, USDA, USGS, AEX, Getmapping, Aerogrid, IGN, IGP, swisstopo, and the GIS User Community

0 0.0375 0.075 0.15 Miles



Map 4-Mississippi River County Park